



Broken Hill Local Environmental Plan 2013

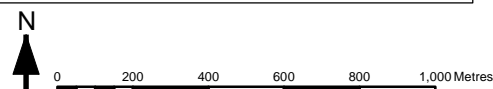
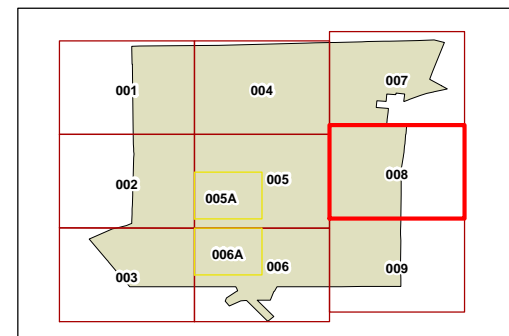
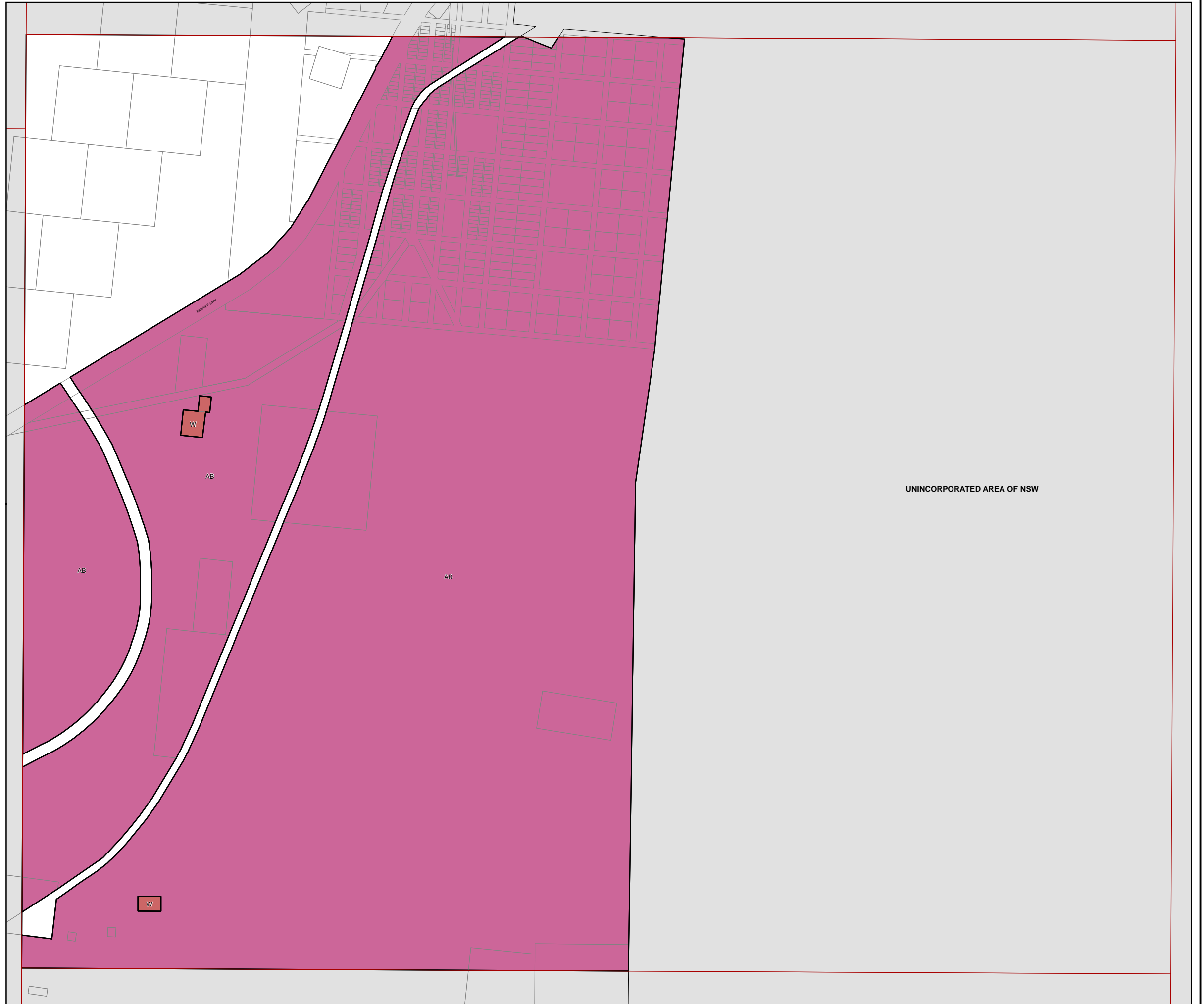
Lot Size Map - Sheet LSZ_008

Minimum Lot Size (sq m)

- B** 230
- W** 4,000
- AB** 40 ha

Cadastre

□ Cadastre 01/09/2012 © Broken Hill Council



Projection: GDA 1994
MGA Zone 54
Scale: 1:20,000 @ A3
Map identification number: 1250_COM_LSZ_008_020_20130704