



Broken Hill Local Environmental Plan 2013


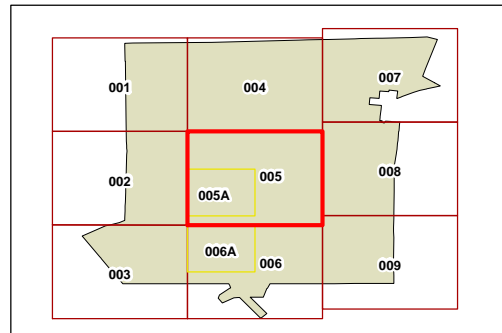
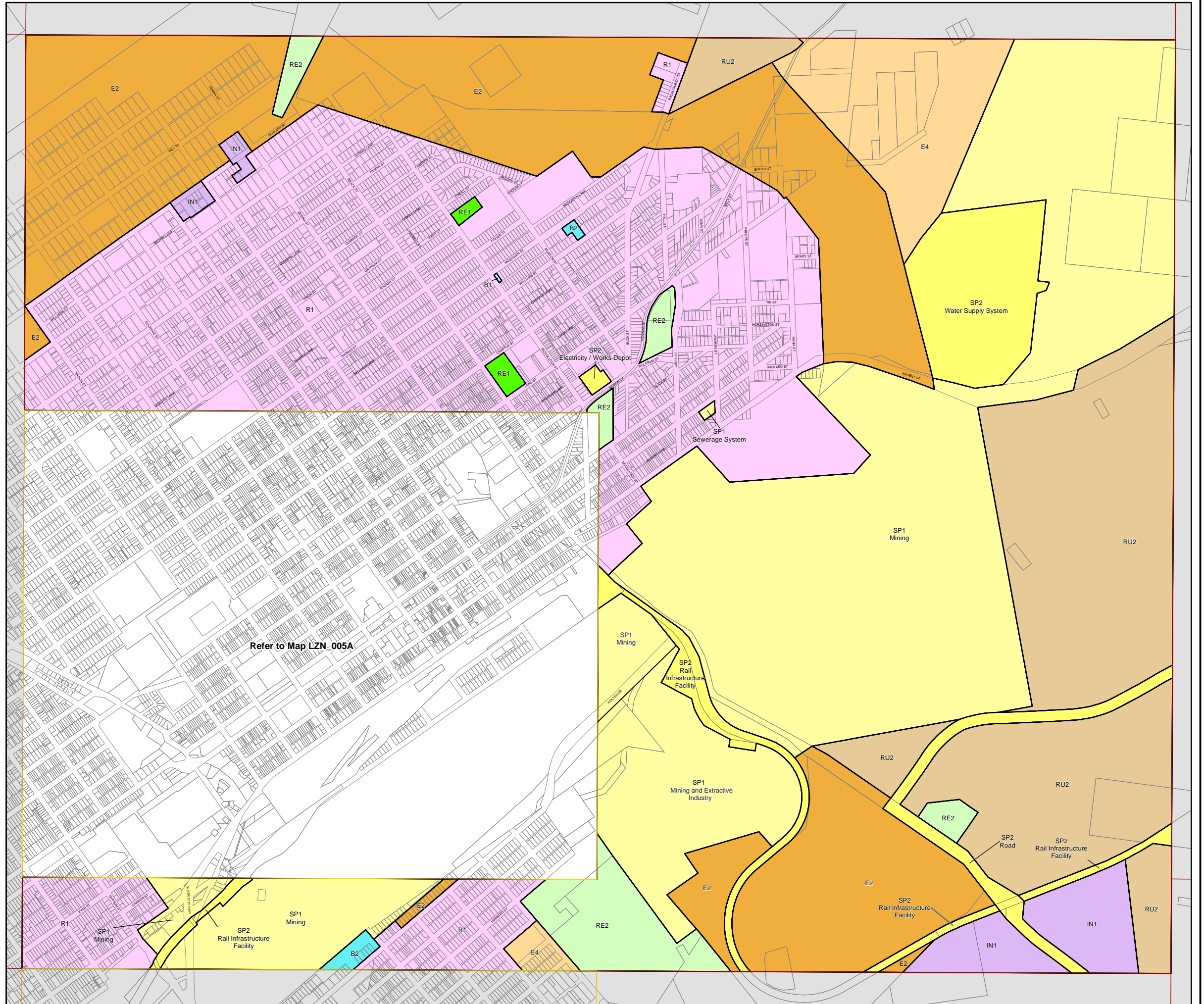
Land Zoning Map - Sheet LZN_005

Zone

- B1 Neighbourhood Centre
- B2 Local Centre
- B4 Mixed Use
- E2 Environmental Conservation
- E4 Environmental Living
- IN1 General Industrial
- IN2 Light Industrial
- R1 General Residential
- RE1 Public Recreation
- RE2 Private Recreation
- RU2 Rural Landscape
- SP1 Special Activities
- SP2 Infrastructure
- SP3 Tourist

Cadastre

- Cadastre 01/09/2012 © Broken Hill Council



Projection: GDA 1994
MGA Zone 54
Scale: 1:20,000 @ A3
Map identification number: 1250_COM_LZN_005_020_20140910