



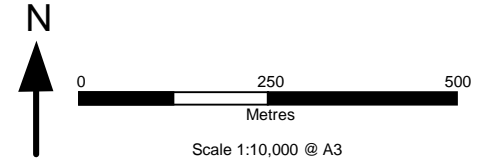
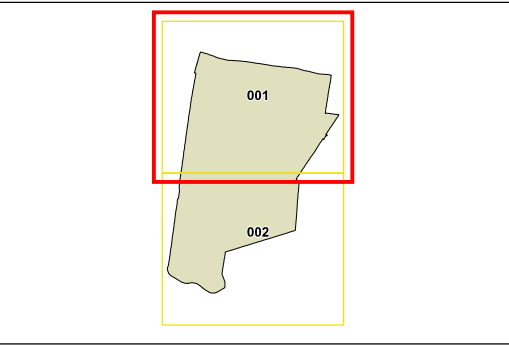


Burwood Local Environmental Plan 2012

Additional Local Provisions Map - Sheet ALP_001

 Refer to Clause 6.8

 Cadastre 22/04/2022 © Burwood Council



Projection GDA 1994
Zone 56
Map Identification Number:
1300_COM_ALP_001_010_20220422

