





Burwood Local Environmental Plan 2012

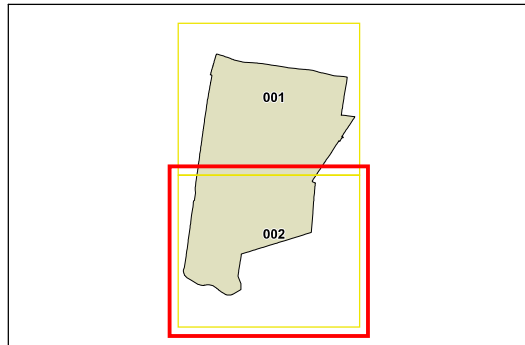
Additional Permitted Uses Map - Sheet APU_002

Additional Permitted Uses

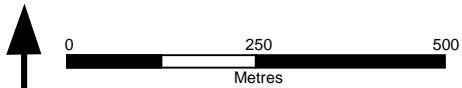
 Refer to Schedule 1

Cadastre

 Cadastre 01/04/2022 © Burwood Council



N



Scale 1:10,000 @ A3

Projection GDA 1994
Zone 56

Map Identification Number:
1300_COM_APU_002_010_20220401