









Burwood Local Environmental Plan 2012

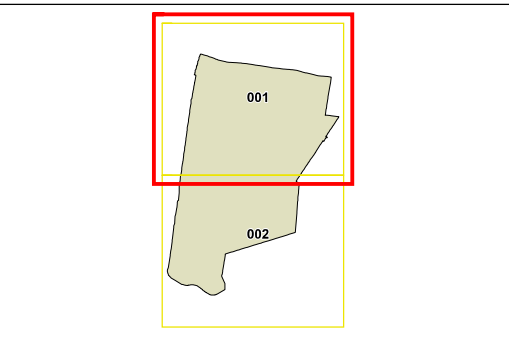
Building Height Plane Map - Sheet BHP_001

Building Height Plane

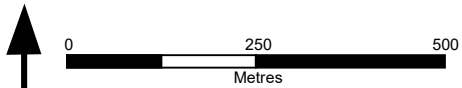
BHP Line Symbol	BHP Line Height	BHP Projected Angle	BHP General Orientation
	1.0m	54°	East of BHP line
	7.2m	54°	East of BHP line
	1.0m	36°	West of BHP line
	1.0m	33°	North of BHP line
	1.8m	33°	North of BHP line

Cadastre

 Cadastre 04/03/2022 © Burwood Council



N



Scale 1:10,000 @ A3

Projection GDA 1994
Zone 56

Map Identification Number:
1300_COM_BHP_001_010_20220304

