



# Burwood Local Environmental Plan 2012

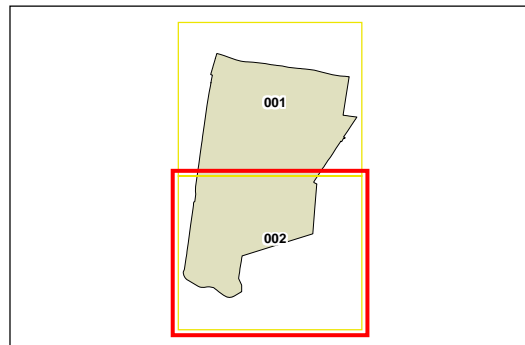
## Floor Space Ratio Map - Sheet FSR\_002

### Maximum Floor Space Ratio (n:1)

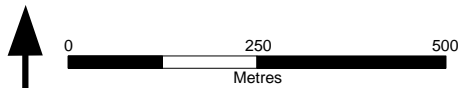
- E 0.55
- K 0.85
- N 1
- P 1.2
- S1 1.5
- S2 1.75
- T 2
- U 2.5
- V 3
- Y 4.5
- AA 6
- Refer to Clause 4.4A

### Cadastre

Cadastre 17/06/2016 © Burwood Council



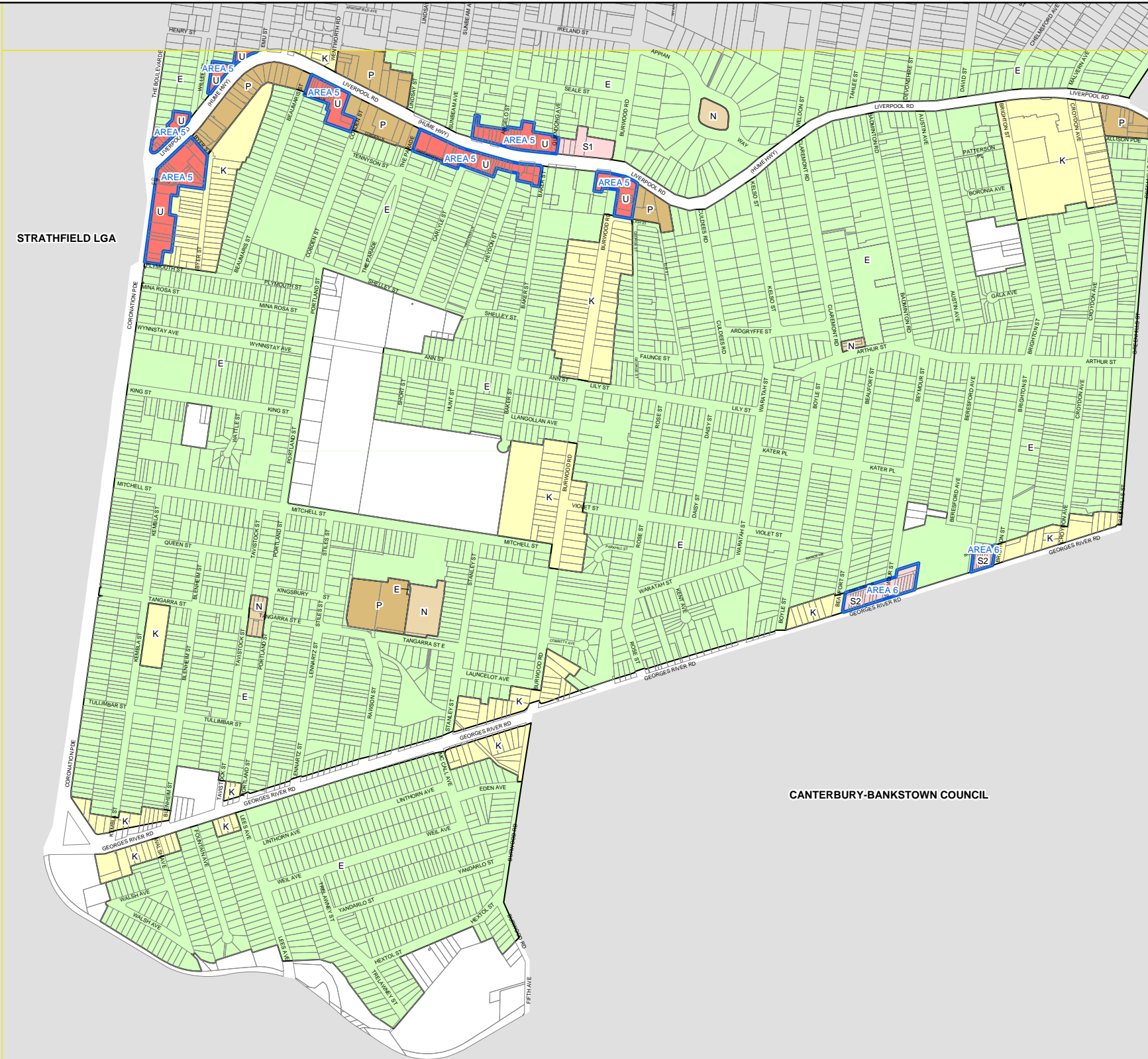
N



Scale 1:10,000 @ A3

Projection GDA 1994  
Zone 56

Map Identification Number:  
1300\_COM\_FSR\_002\_010\_20160617



STRATHFIELD LGA

INNER WEST COUNCIL

CANTERBURY-BANKSTOWN COUNCIL