






# Burwood Local Environmental Plan 2012

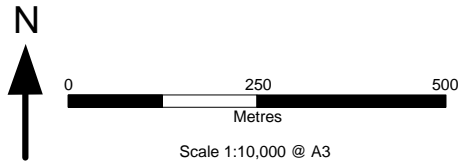
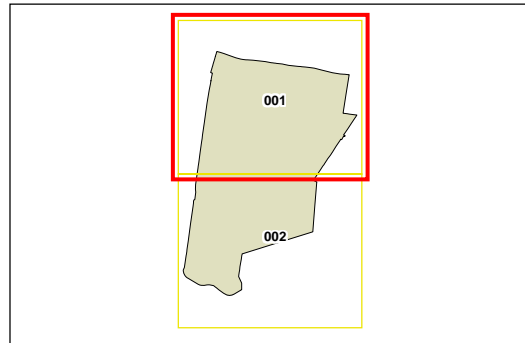
## Heritage Map - Sheet HER\_001

### Heritage

-  Conservation Area - General
-  Item - General

### Cadastre

-  Cadastre 05/11/2014 © Burwood Council



Projection GDA 1994  
Zone 56

Map Identification Number:  
1300\_COM\_HER\_001\_010\_20150112

