






# Burwood Local Environmental Plan 2012

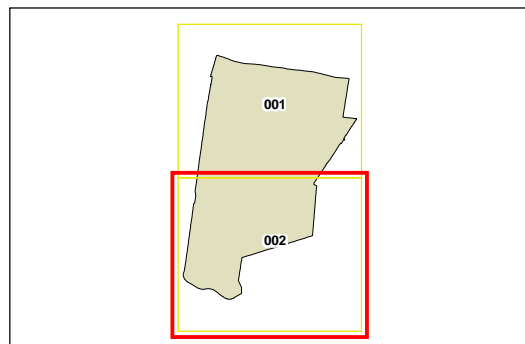
## Heritage Map - Sheet HER\_002

### Heritage

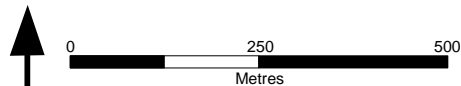
-  Conservation Area - General
-  Item - General

### Cadastre

-  Cadastre 28/08/2017 © Burwood Council



N



Scale 1:10,000 @ A3

Projection GDA 1994  
Zone 56

Map Identification Number:  
1300\_COM\_HER\_002\_010\_20170828

