



# Burwood Local Environmental Plan 2012

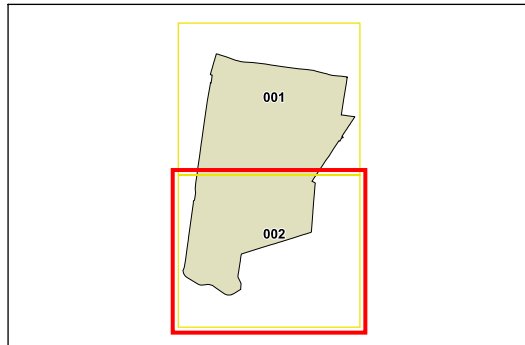
## Heritage Map - Sheet HER\_002

### Heritage

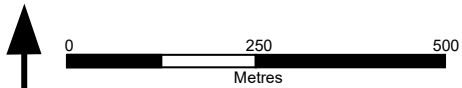
- Conservation Area - General
- Item - General

### Cadastre

- Cadastre 24/04/2023 © Burwood Council



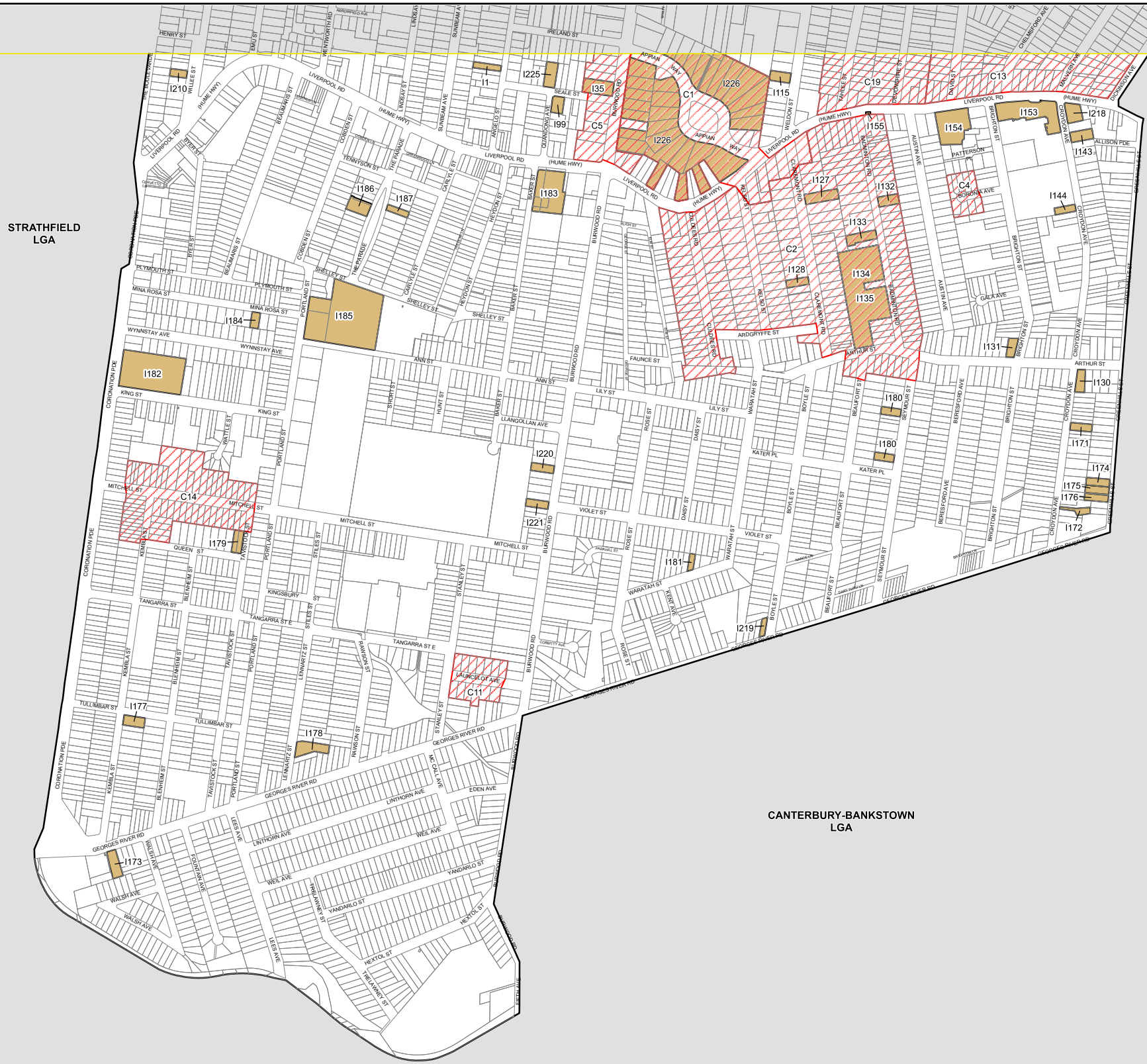
N



Scale 1:10,000 @ A3

Projection GDA 1994  
Zone 56

Map Identification Number:  
1300\_COM\_HER\_002\_010\_20230424



STRATHFIELD LGA

INNER WEST LGA

CANTERBURY-BANKSTOWN LGA