






Burwood Local Environmental Plan 2012

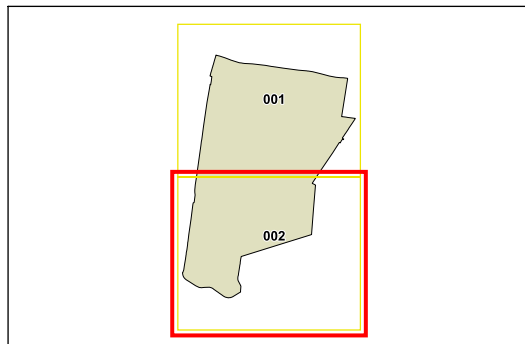
Heritage Map - Sheet HER_002

Heritage

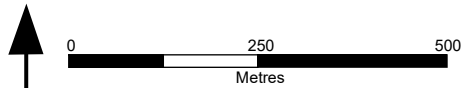
-  Conservation Area - General
-  Item - General

Cadastre

-  Cadastre 23/10/2023 © Burwood Council



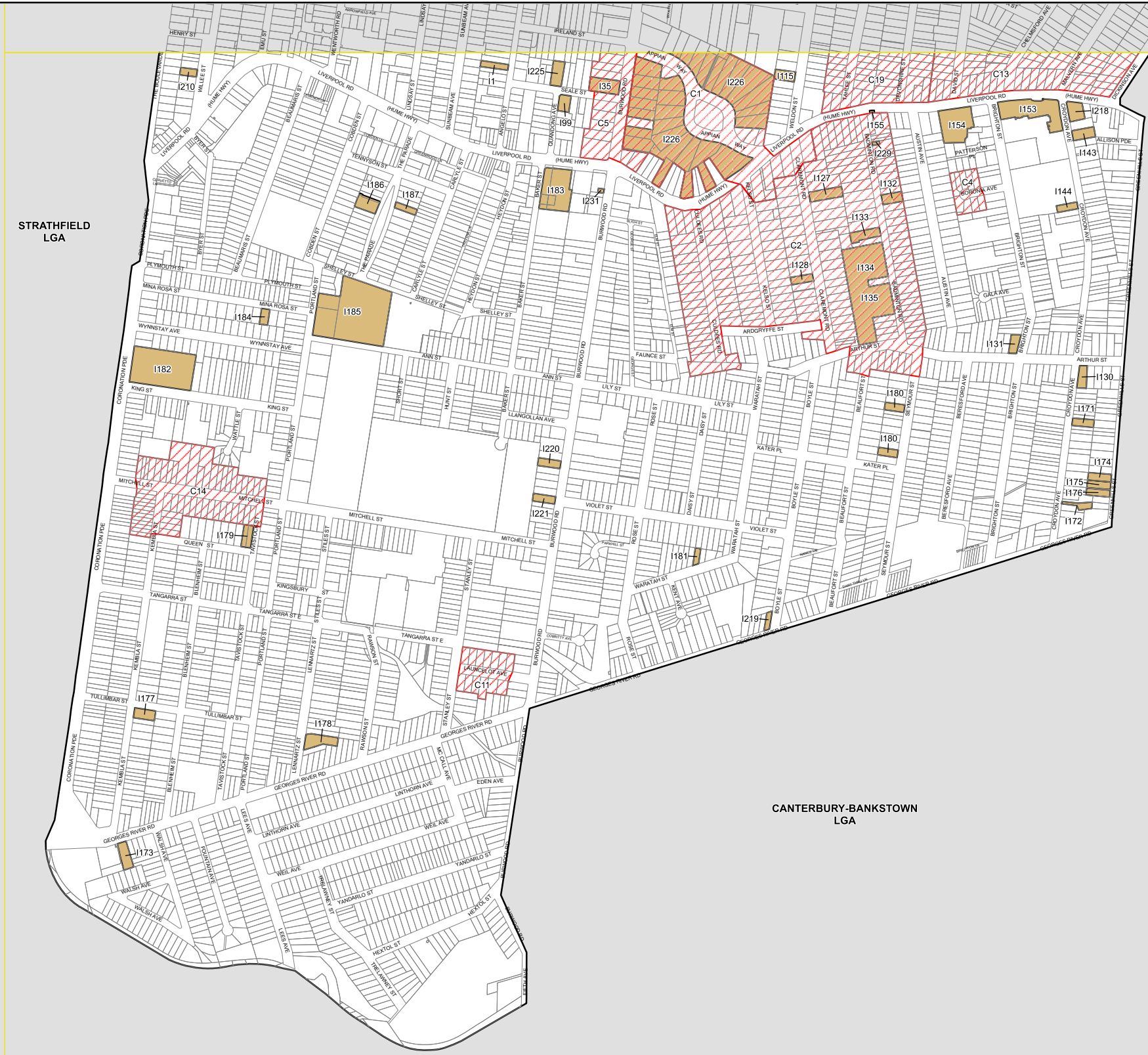
N



Scale 1:10,000 @ A3

Projection GDA 1994
Zone 56

Map Identification Number:
1300_COM_HER_002_010_20231023



STRATHFIELD LGA

INNER WEST LGA

CANTERBURY-BANKSTOWN LGA