


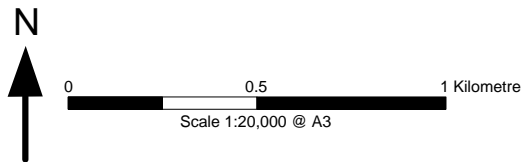
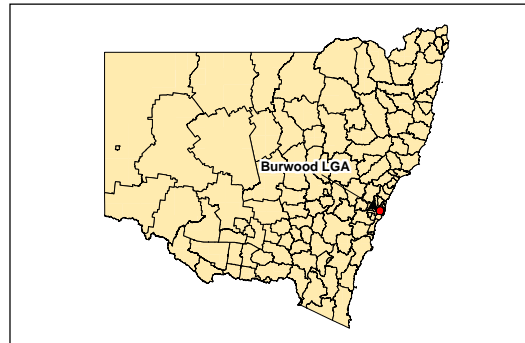




Burwood Local Environmental Plan 2012

Land Application Map
- Sheet LAP_001

-  LGA Boundary
- LEP Land Application**
-  Included
- Cadastral**
-  Cadastre 31/05/2012 © Burwood Council



Projection GDA 1994
Zone 56

Map Identification Number:
1300_COM_LAP_001_020_20120531

