



Burwood Local Environmental Plan 2012

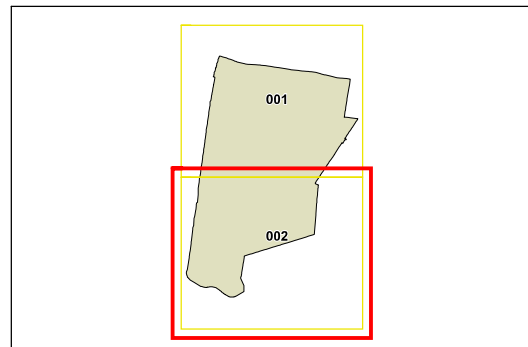
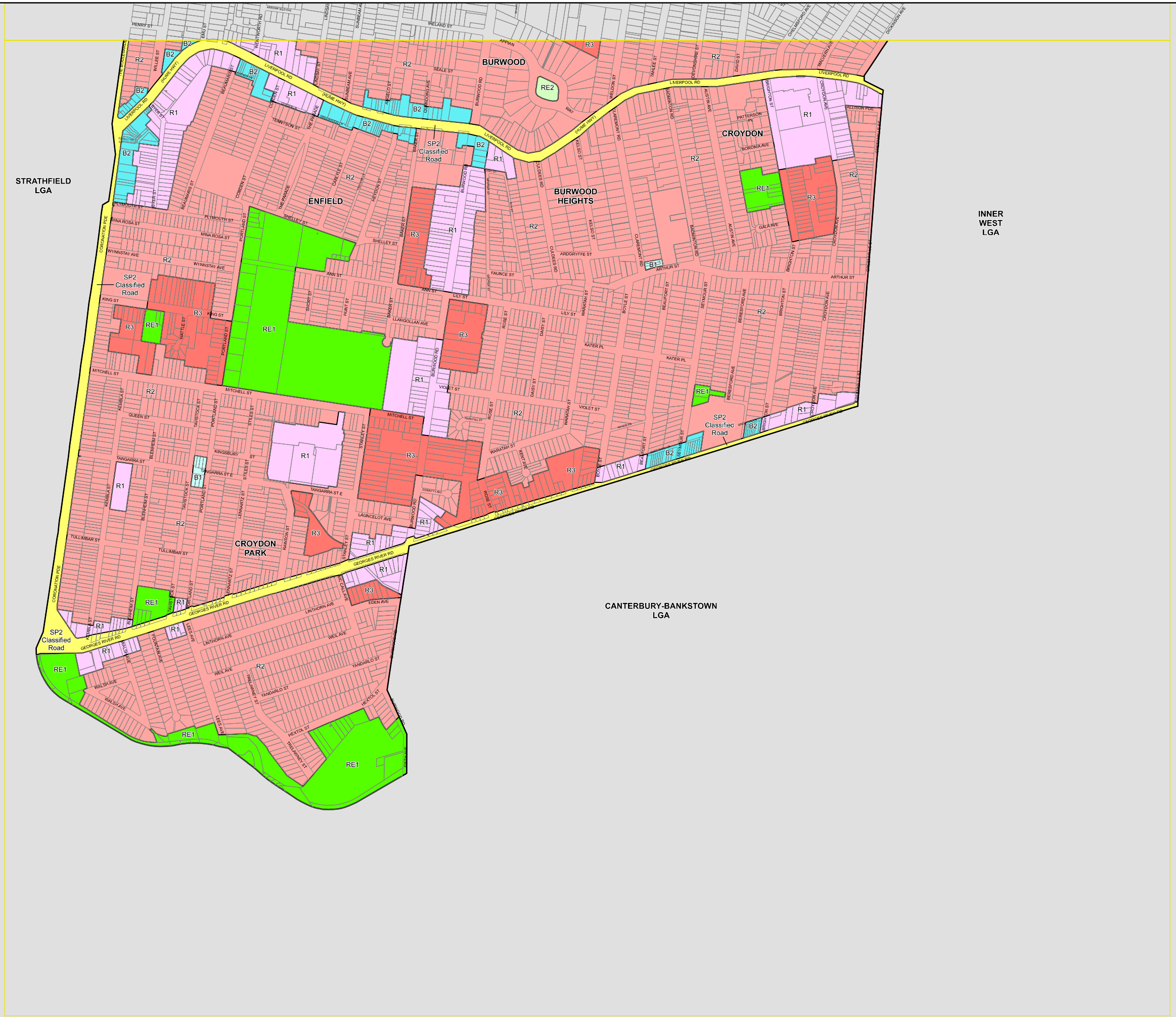
Land Zoning Map - Sheet LZN_002

Zone

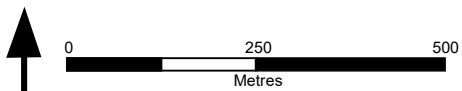
- B1 Neighbourhood Centre
- B2 Local Centre
- B4 Mixed Use
- B6 Enterprise Corridor
- R1 General Residential
- R2 Low Density Residential
- R3 Medium Density Residential
- RE1 Public Recreation
- RE2 Private Recreation
- SP2 Infrastructure

Cadastre

Cadastre 04/03/2022 © Burwood Council



N



Scale 1:10,000 @ A3

Projection GDA 1994
Zone 56

Map Identification Number:
1300_COM_LZN_002_010_20220304