





Byron Local Environmental Plan 2014


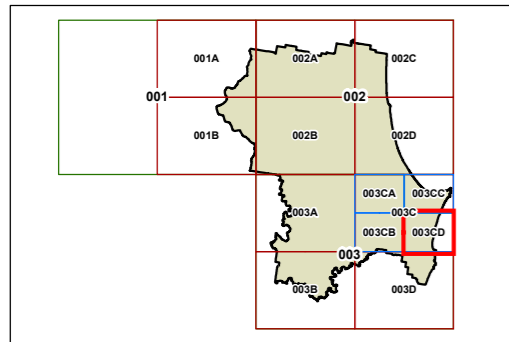
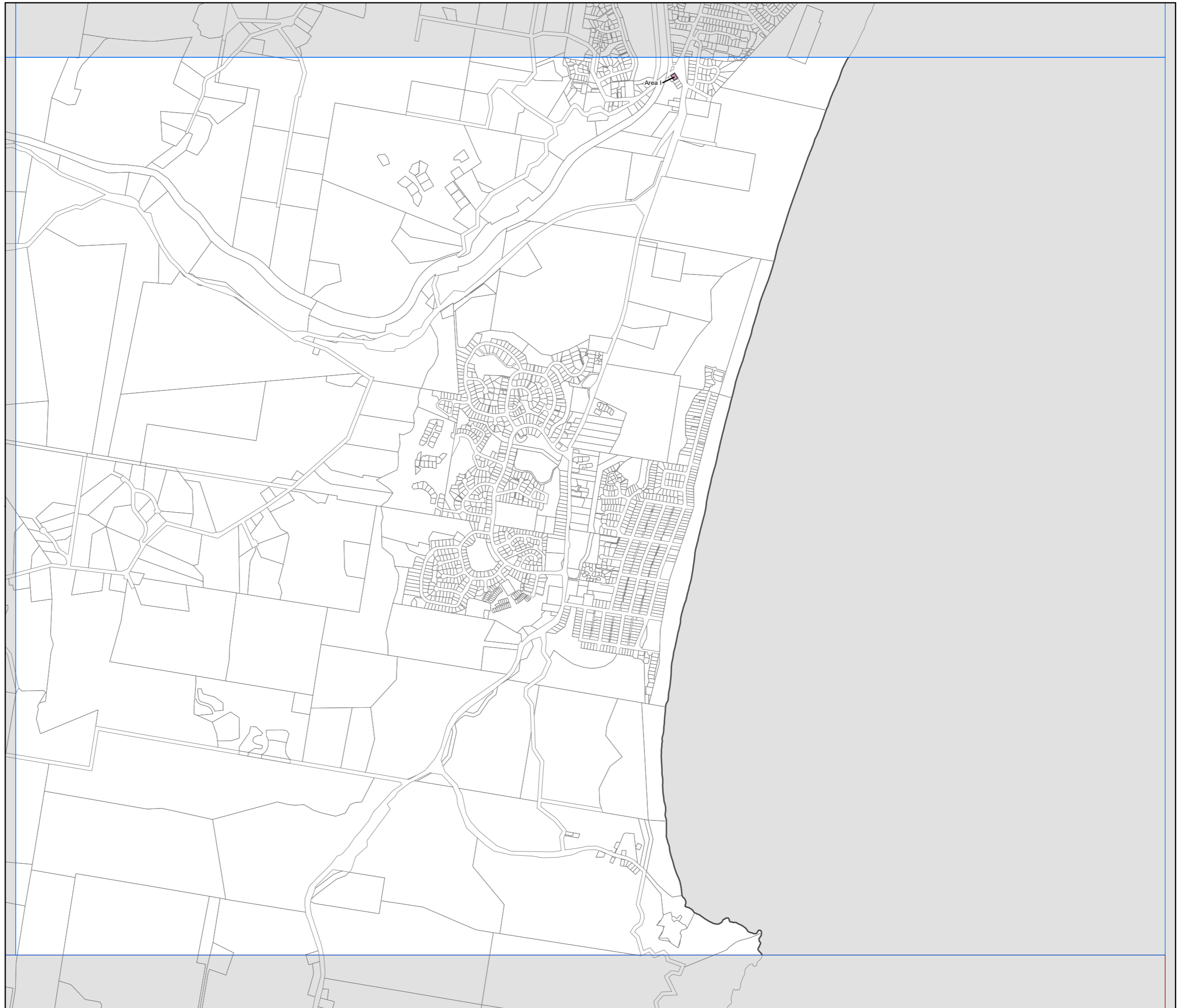
Additional Permitted Uses Map - Sheet APU_003CD

Additional Permitted Uses

 Refer to Schedule 1

Cadastre

 Base data 01/07/1991 © Land and Property Information (LPI)
Addendum data 15/07/2022 © Byron Shire Council



Projection: GDA 1994
MGA Zone 56

Scale: 1:20,000 @ A3

Map Identification Number: 1350_COM_APU_003CD_020_20221111