



Byron Local Environmental Plan 2014

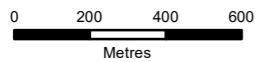
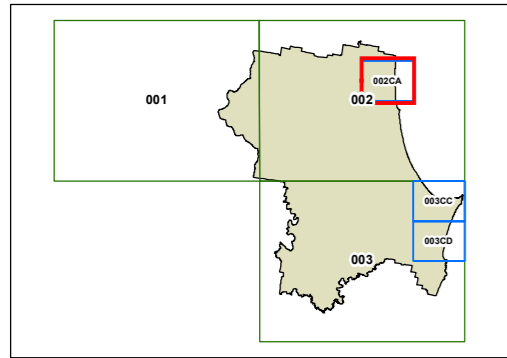
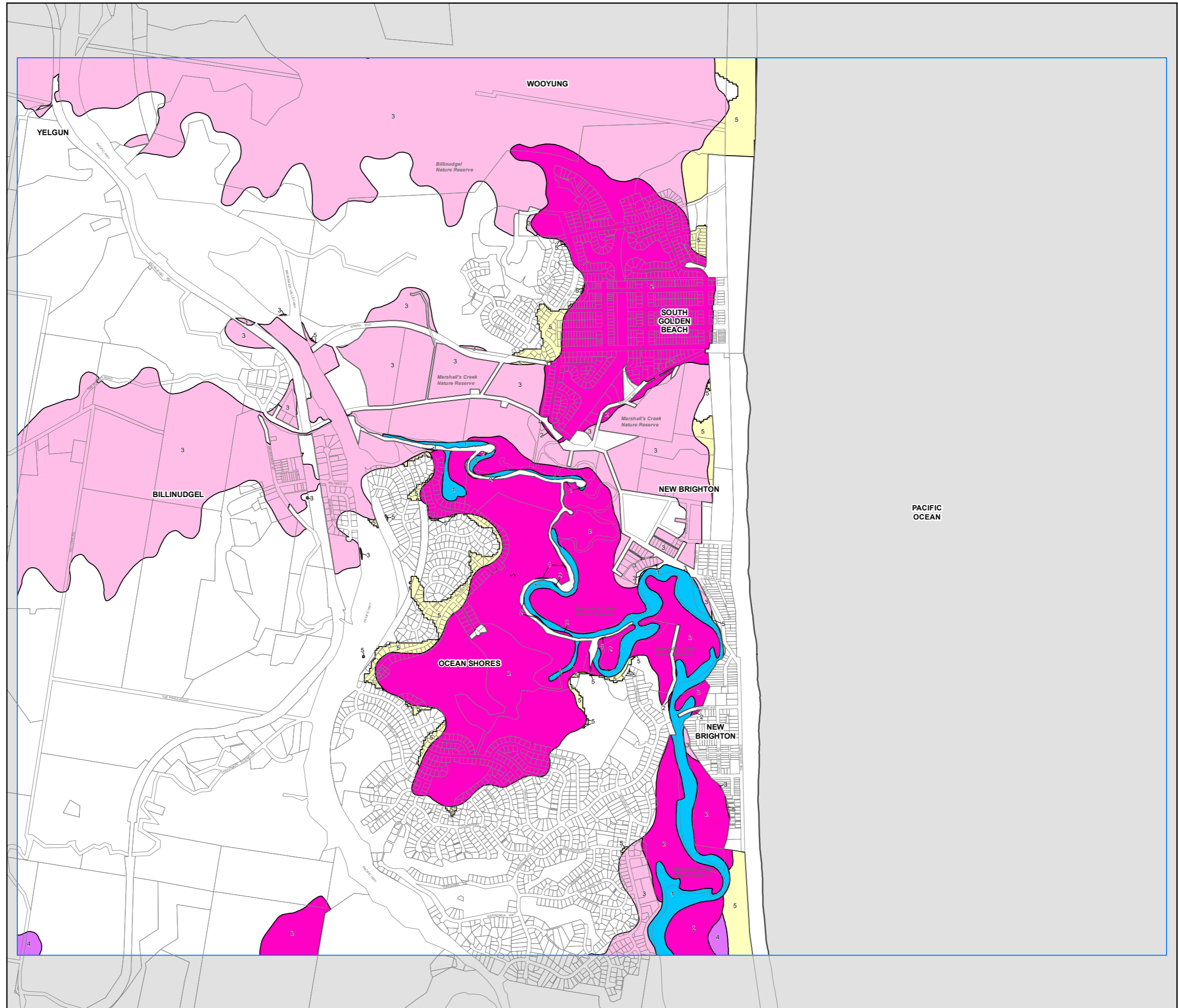
Acid Sulfate Soils Map - Sheet ASS_002CA

Acid Sulfate Soils

- Class 1
- Class 2
- Class 3
- Class 4
- Class 5

Cadastre

Base data 01/07/1991 © Land and Property Information (LPI)
 Addendum data 15/07/2022 © Byron Shire Council



Projection: GDA 1994
MGA Zone 56

Scale: 1:20,000 @ A3

Map Identification Number: 1350_COM_ASS_002CA_020_20220920