





Byron Local Environmental Plan 2014

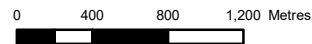
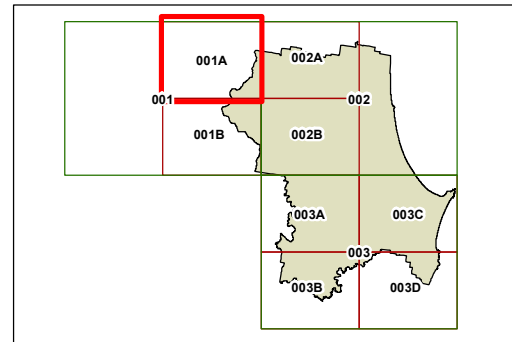
Drinking Water Catchment Map - Sheet DWC_001A

Drinking Water Catchment

 Drinking Water Catchment

Cadastral

 Base data 01/07/1991 © Land and Property Information (LPI)
Addendum data 15/07/2022 © Byron Shire Council



Scale: 1:40,000 @ A3

Projection: GDA 1994
MGA Zone 56

Map identification number: 1350_COM_DWC_001A_040_20220725

