





# Byron Local Environmental Plan 2014

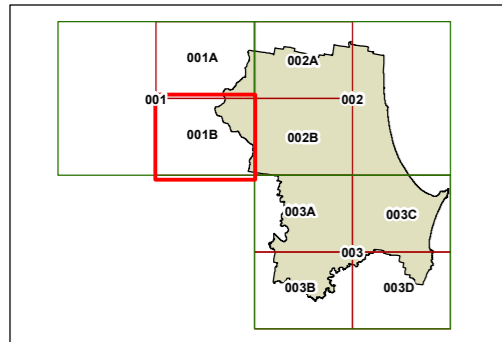
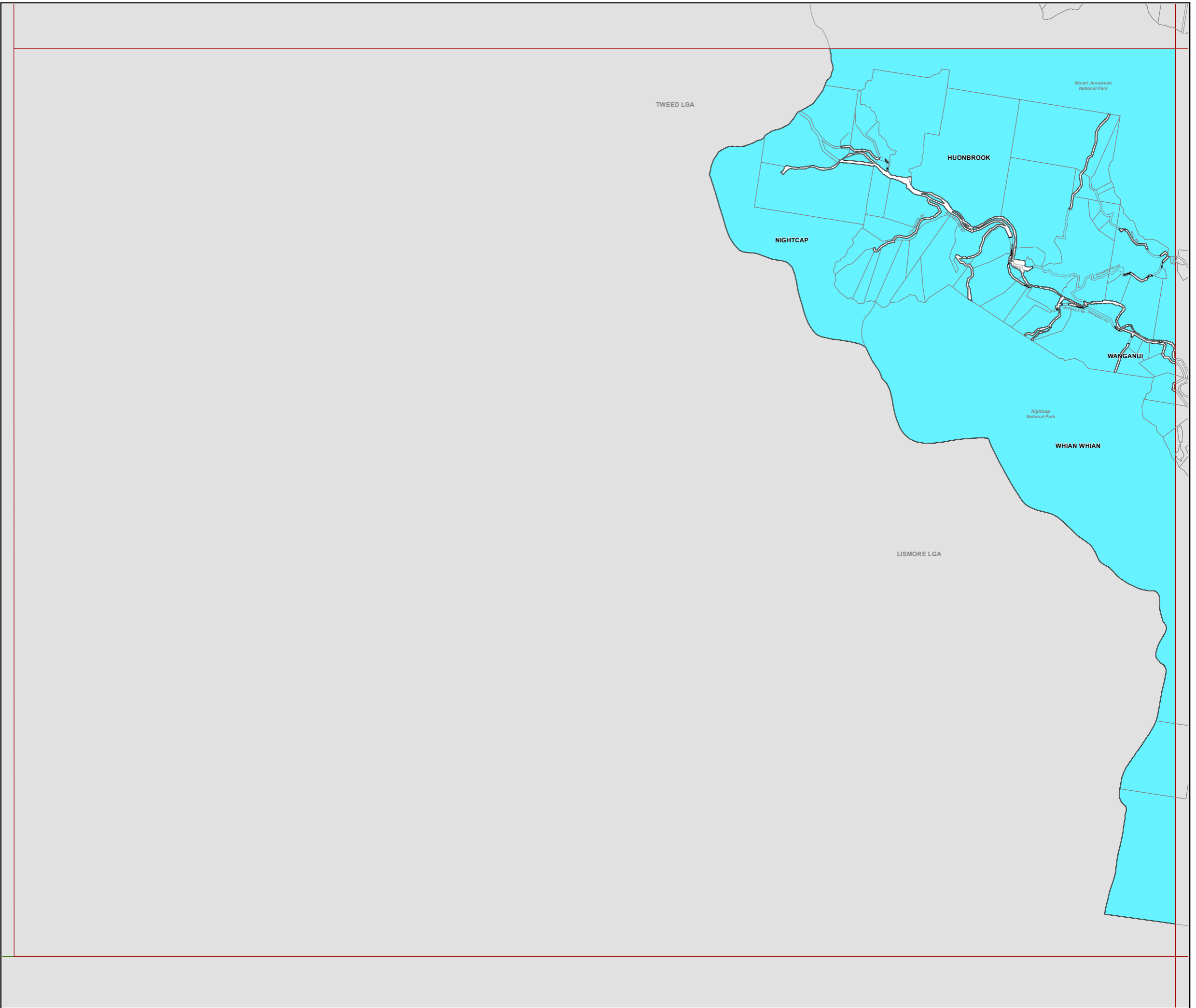
## Drinking Water Catchment Map - Sheet DWC\_001B

### Drinking Water Catchment

 Drinking Water Catchment

### Cadastre

 Base data 01/07/1991 © Land and Property Information (LPI)  
Addendum data 15/07/2022 © Byron Shire Council



Scale: 1:40,000 @ A3

Projection: GDA 1994  
MGA Zone 56

Map identification number: 1350\_COM\_DWC\_001B\_040\_20220725