



Byron Local Environmental Plan 2014

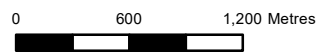
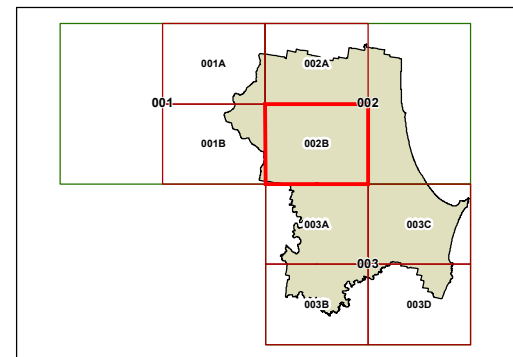
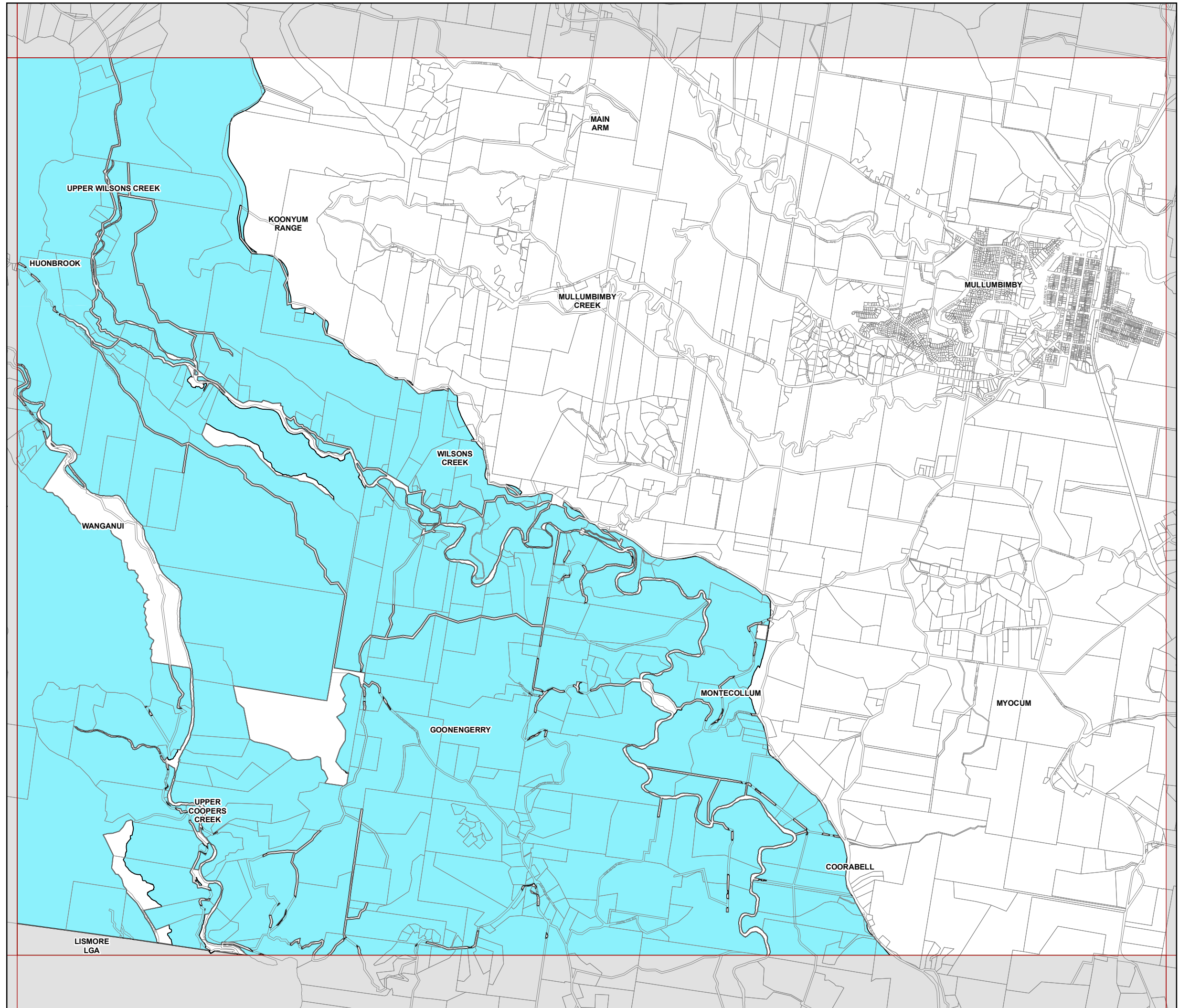
Drinking Water Catchment Map - Sheet DWC_002B

Drinking Water Catchment

Drinking Water Catchment

Cadastre

Base data 01/07/1991 © Land and Property Information (LPI)
Addendum data 15/07/2022 © Byron Shire Council



Projection: GDA 1994
MGA Zone 56

Scale: 1:40,000 @ A3

Map Identification Number: 1350_COM_DWC_002B_040_20220920