




Cabonne Local Environmental Plan 2012


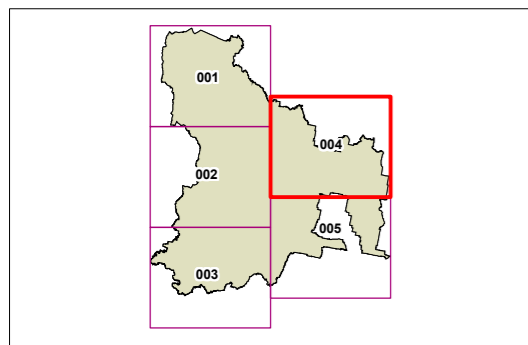
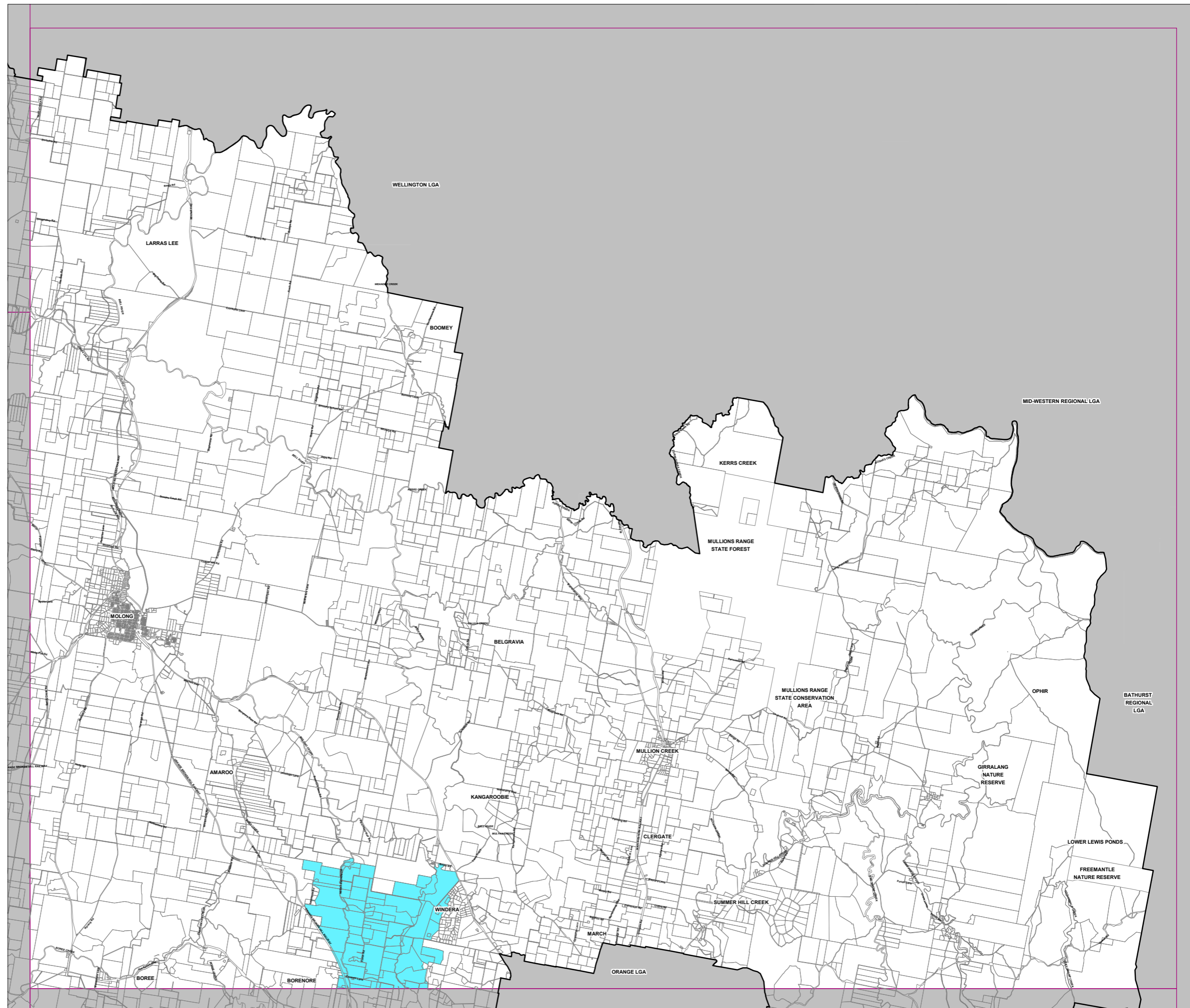
Drinking Water Catchment Map - Sheet DWC_004

Drinking Water Catchment

 Drinking Water Catchment

Cadastre

 Cadastre 30/05/2011 © Land & Property Information (LPI)



Projection GDA 1994
MGA Zone 55

Scale 1:160,000 @ A3

Map identification number:

1400_COM_DWC_004_160_20121023