


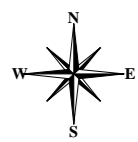
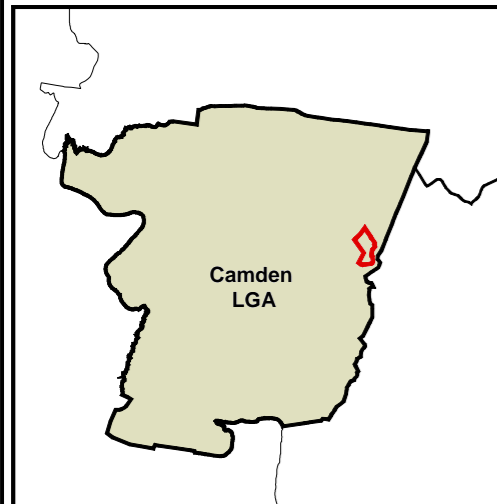
**Land Zoning Map - sheet LZN-001**

**Zone**

- E2 Environmental Conservation
- R1 General Residential
- RE2 Private Recreation

**Cadastral**

- Cadastral 07/04/2009 © Dept of Lands



Projection GDA 1994  
MGA Zone 56

Scale: 1:10000 @ A3



CAMPBELLTOWN CITY COUNCIL