





Camden Local Environmental Plan 2010

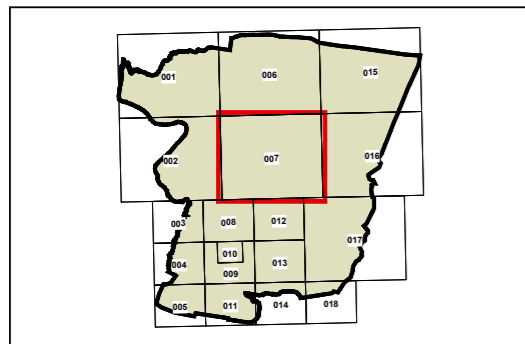
Additional Permitted Uses Map Sheet APU_007

Legend

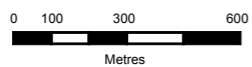
 Refer to Schedule 1

Cadastre

 Cadastre 22/02/2010 © Camden Council



Projection GDA 1994
MGA Zone 56



Scale: 1:20000 @ A3

Map identification number: 1450_COM_APU_007_020_20100705

