





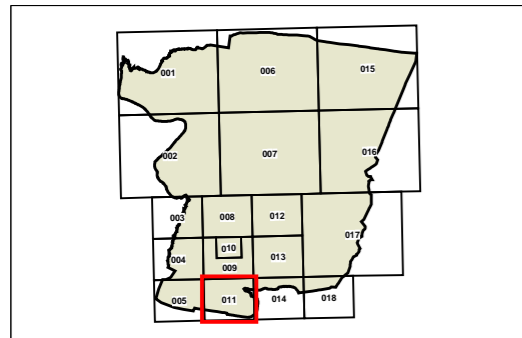


Camden Local Environmental Plan 2010

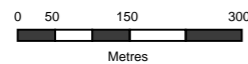
Additional Permitted Uses Map Sheet APU_011

Legend

-  Refer to Schedule 1
-  SRGC SEPP Sydney Region Growth Centres
- Cadastre**
-  Cadastre 30/04/2018 © Camden Council



Projection GDA 1994
MGA Zone 56



Scale: 1:10,000 @ A3

Map identification number: 1450_COM_APU_011_010_20180430

