





# Camden Local Environmental Plan 2010

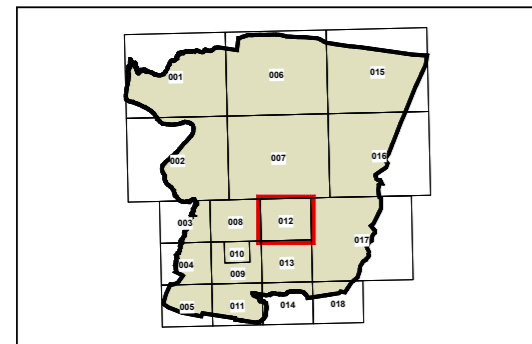
## Additional Permitted Uses Map Sheet APU\_012

### Legend

 Refer to Schedule 1

### Cadastre

 Cadastre 22/02/2010 © Camden Council



Projection GDA 1994  
MGA Zone 56



Scale: 1:10000 @ A3

Map identification number: 1450\_COM\_APU\_012\_010\_20100705

