






# Camden Local Environmental Plan 2010

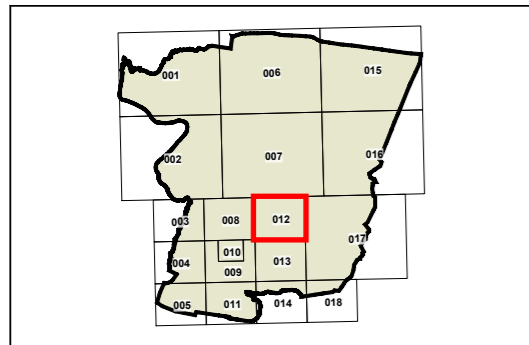
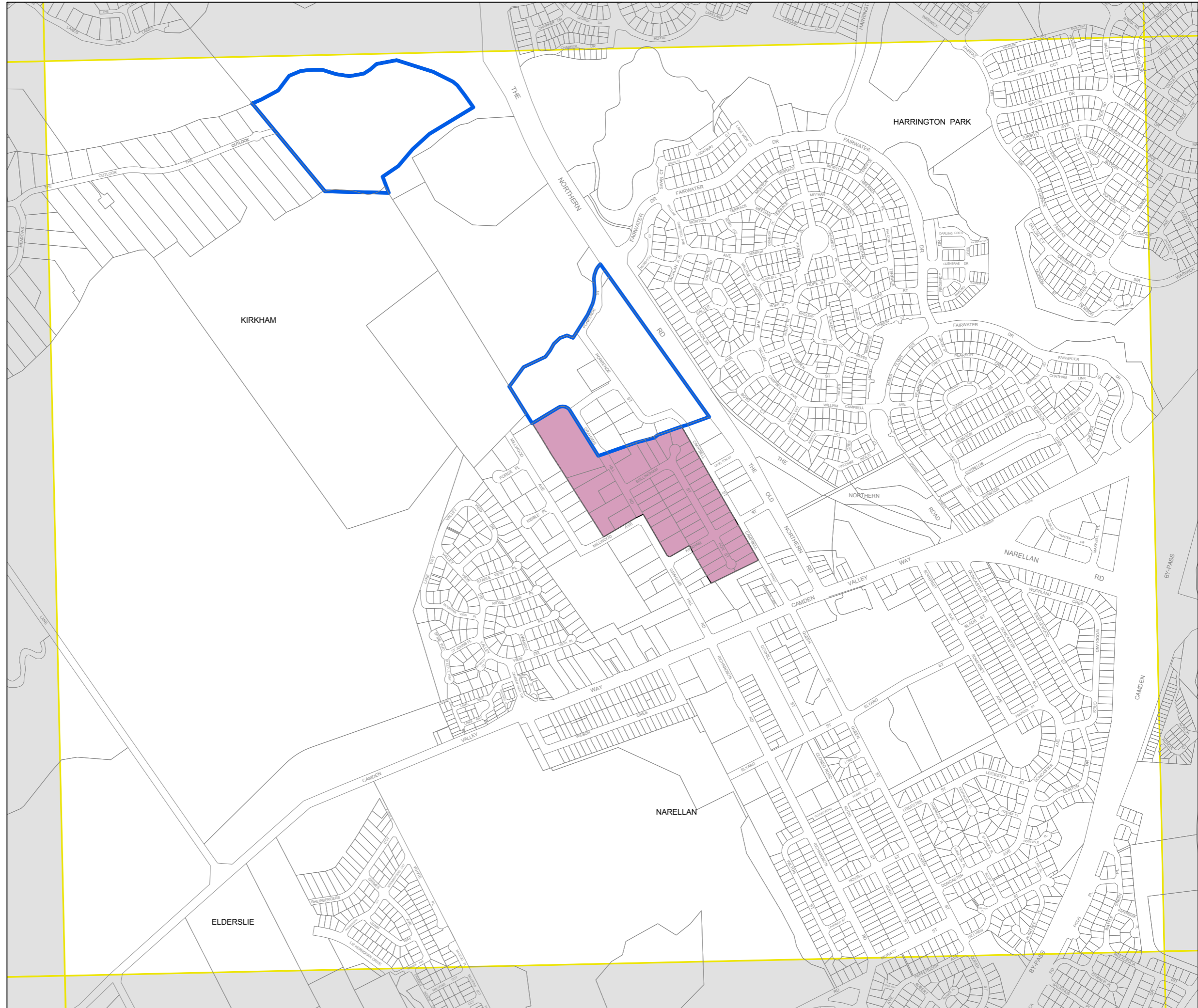
## Additional Permitted Uses Map Sheet APU\_012

### Legend

-  Refer to Schedule 1
-  Refer to Schedule 1 - Clause 27

### Cadastre

-  Cadastre 22/11/2012 © Camden Council



Projection GDA 1994  
MGA Zone 56  
Scale: 1:10000 @ A3