





Camden Local Environmental Plan 2010

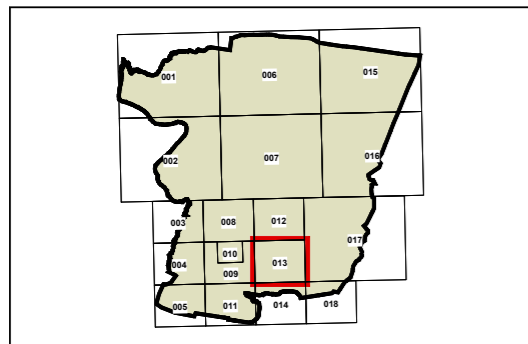
Additional Permitted Uses Map Sheet APU_013

Legend

 Refer to Schedule 1

Cadastral

 Cadastral 22/02/2010 © Camden Council



Projection GDA 1994
MGA Zone 56



Scale: 1:10000 @ A3

Map identification number: 1450_COM_APU_013_010_20100705

