





# Camden Local Environmental Plan 2010

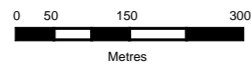

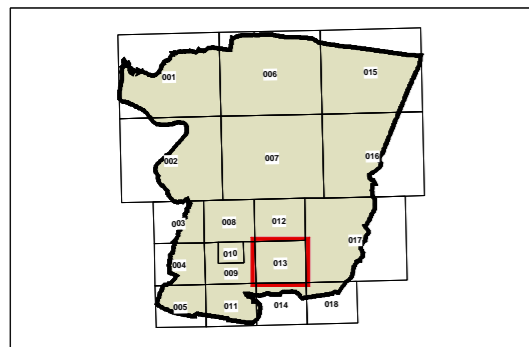
## Additional Permitted Uses Map Sheet APU\_013

### Legend

 Refer to Schedule 1

### Cadastral

 Cadastral 02/02/2012 © Camden Council



Projection GDA 1994  
MGA Zone 56

Scale: 1:10000 @ A3

Map identification number: 1450\_COM\_APU\_013\_010\_20120202

