





Camden Local Environmental Plan 2010


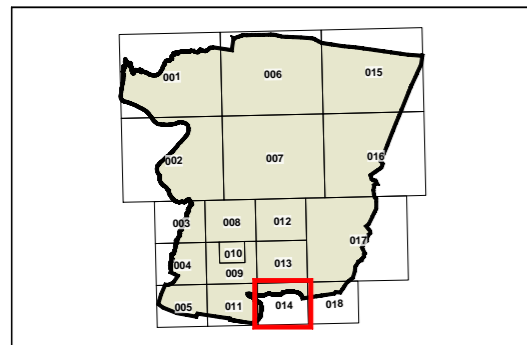
Additional Permitted Uses Sheet APU_014

Legend

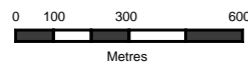
 Refer to Schedule 1

Cadastral

 Cadastral 06/12/2012 © Camden Council



Projection GDA 1994
MGA Zone 56



Scale: 1:10000 @ A3

Map identification number: 1450_COM_APU_014_010_20121206

