







Camden Local Environmental Plan 2010


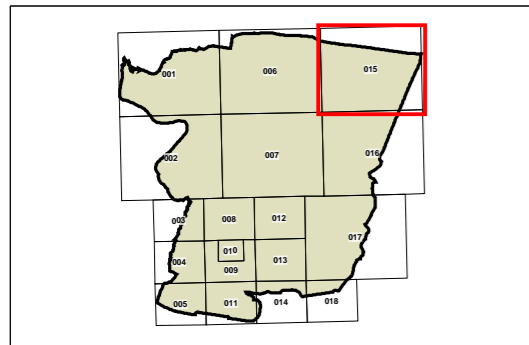
Additional Permitted Uses Map Sheet APU_015

Legend


-  Refer to Schedule 1
-  Refer to schedule 1 - Clause 27
-  SEPP (Sydney Region Growth Centres) 2006

Cadastral

-  Cadastre 08/08/2014 © Camden Council



Projection GDA 1994
MGA Zone 56



Scale: 1:20000 @ A3

Map identification number: 1450_COM_APU_015_020_20140808

