







# Camden Local Environmental Plan 2010


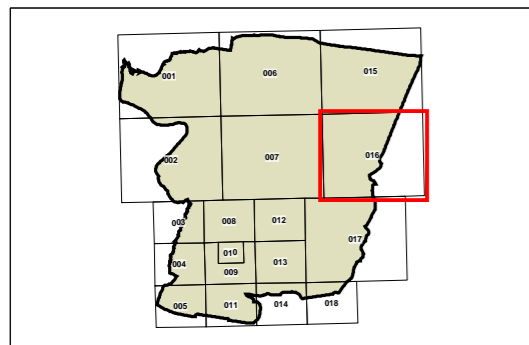
## Additional Permitted Uses Sheet APU\_016

### Legend

-  Refer to Schedule 1
-  Refer to schedule 1 - Clause 27
-  SEPP (Sydney Region Growth Centres) 2006

### Cadastral

-  Cadastral 08/08/2014 © Camden Council



Projection GDA 1994  
MGA Zone 56



Scale: 1:20000 @ A3

Map identification number: 1450\_COM\_APU\_016\_020\_20140808

