



Camden Local Environmental Plan 2010

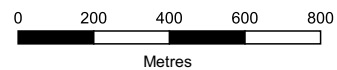
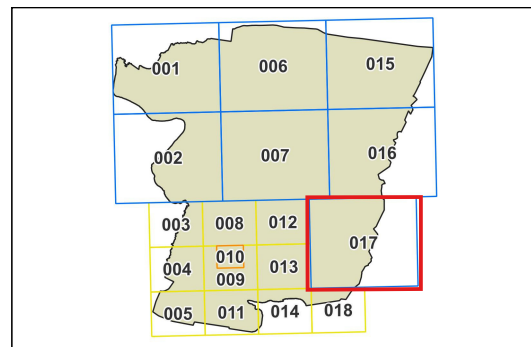
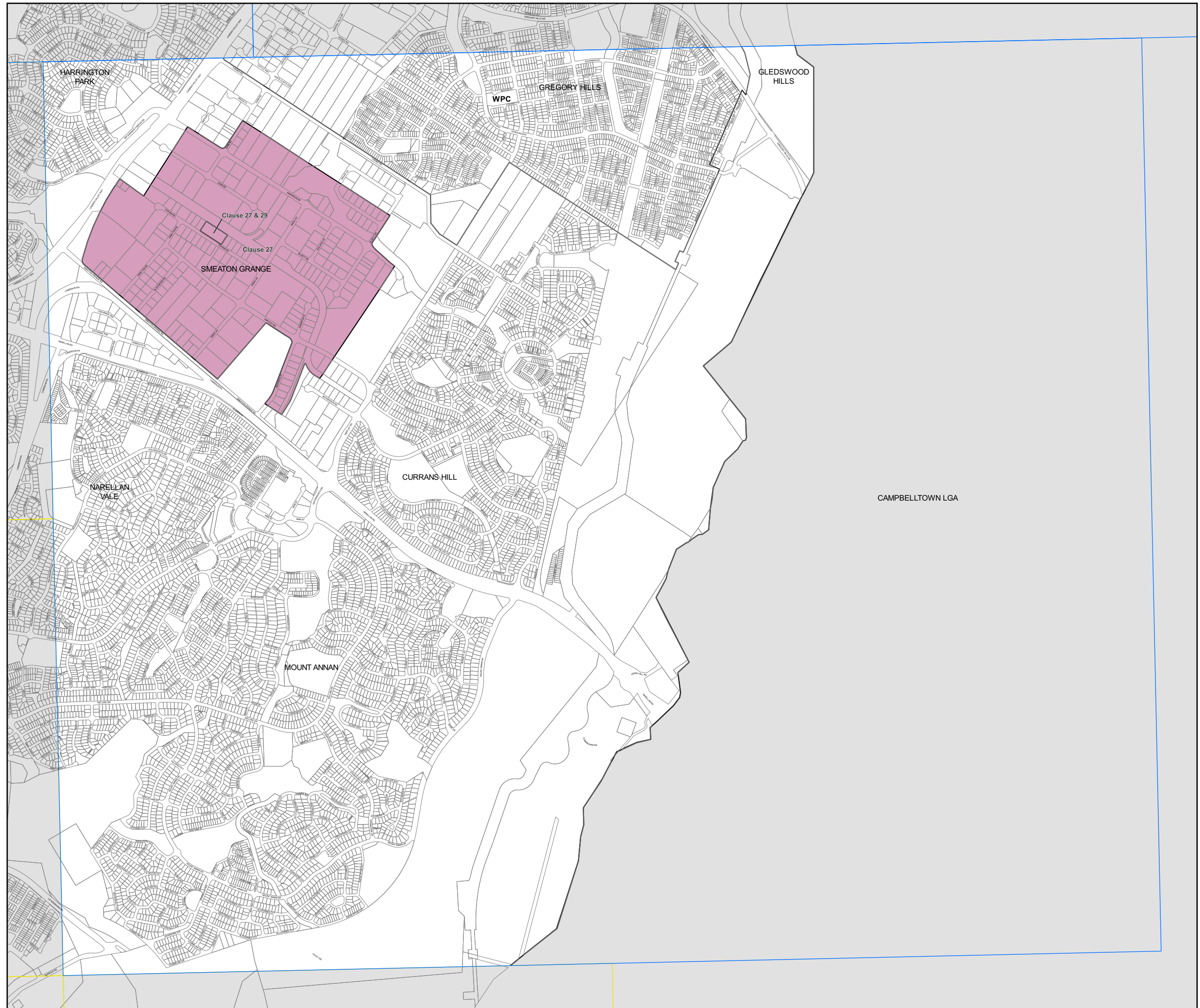
Additional Permitted Uses Map - Sheet APU_017

Additional Permitted Uses

- Refer to Schedule 1
- SEPP (Precincts—Western Parkland City) 2021

Cadastre

- Cadastre 06/02/2023 © Camden Council



Projection GDA 1994
MGA Zone 56

Scale: 1:20,000 @ A3