







# Camden Local Environmental Plan 2010


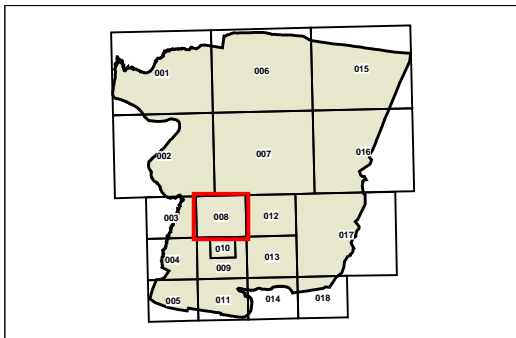
## Heritage Map - Sheet HER\_008

### Heritage

-  General Item
-  Conservation Area - General
-  SEPP Sydney Region Growth Centres 2006

### Cadastre

-  Cadastre 30/04/2018 © Camden Council



Projection GDA 1994  
MGA Zone 56



Scale: 1:10,000 @ A3

Map identification number: 1450\_COM\_HER\_008\_010\_20180430

