







# Camden Local Environmental Plan 2010

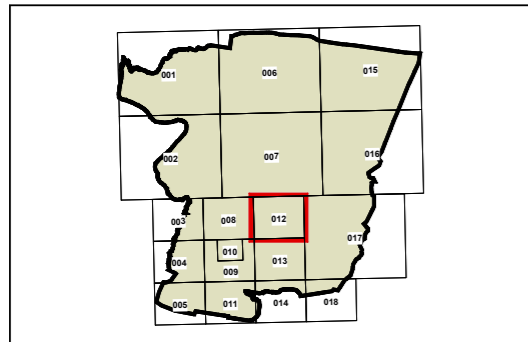
## Heritage Map - Sheet HER\_012

### Heritage

-  General Item
-  Conservation Area - General
-  SRGC SEPP Sydney Region Growth Centres

### Cadastre

-  Cadastre 22/02/2010 © Camden Council



Projection GDA 1994  
MGA Zone 56

0 50 100 200 300  
Metres

Scale: 1:10000 @ A3

Map identification number: 1450\_COM\_HER\_012\_010\_20100705

