







Camden Local Environmental Plan 2010


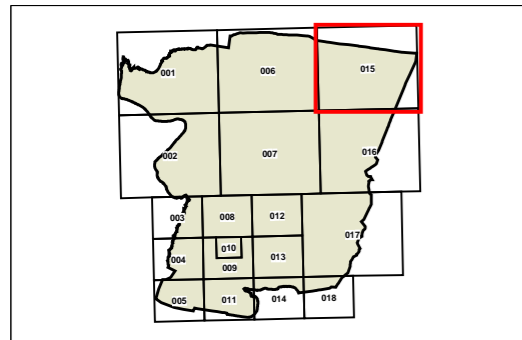
Heritage Map - Sheet HER_015

Heritage

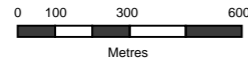
-  General Item
-  Conservation Area - General
-  SEPP (Sydney Region Growth Centres) 2006

Cadastre

-  Cadastre 30/04/2018 © Camden Council



Projection GDA 1994
MGA Zone 56



Scale: 1:20,000 @ A3

Map identification number: 1450_COM_HER_015_020_20180430

