






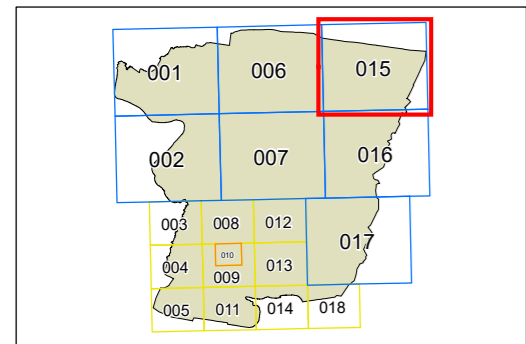


# Camden Local Environmental Plan 2010

## Heritage Map - Sheet HER\_015

### Heritage

-  Item - General
-  Conservation Area - General
-  SEPP (Sydney Region Growth Centres) 2006
-  Cadastre 16/06/2021 © Camden Council



Projection: GDA 1994  
MGA Zone 56

Scale: 1:20,000 @ A3

Map Identification Number: 1450\_COM\_HER\_015\_020\_20210622

