







# Camden Local Environmental Plan 2010

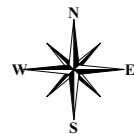
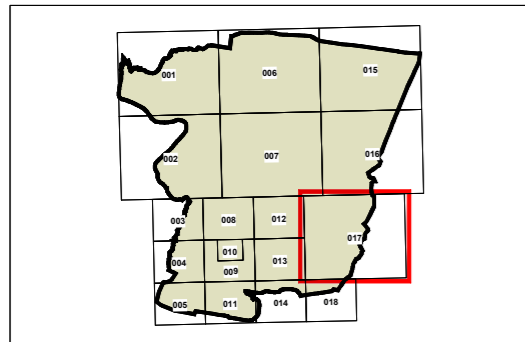
## Heritage Map - Sheet HER\_017

### Heritage

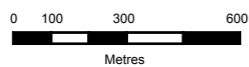
-  General Item
-  Conservation Area - General
-  SRGC SEPP Sydney Region Growth Centres

### Cadastre

-  Cadastre 22/02/2010 © Camden Council



Projection GDA 1994  
MGA Zone 56



Scale: 1:20000 @ A3

Map identification number: 1450\_COM\_HER\_017\_020\_20100705

