



# Camden Local Environmental Plan 2010


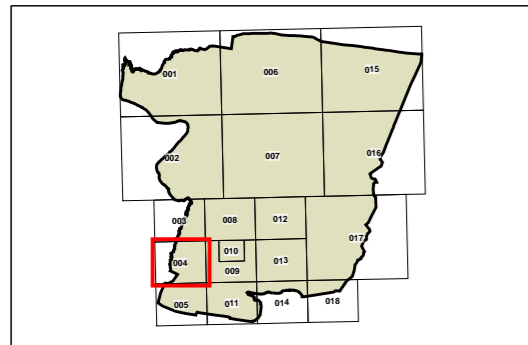
## Height of Buildings Map - Sheet HOB\_004

### Maximum Building Height (m)

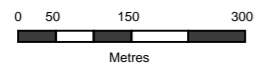
- C 5
- F 6.5
- G 7
- I 8.5
- J 9.5
- K 10
- L 11
- M 12.5
- O 15.5
- SRGC SEPP Sydney Region Growth Centres
- Refer to Clause 4.3A
- Refer to Clause 4.3B
- Refer to Clause 4.3C

### Cadastral

- Cadastral 07/11/2013 © Camden Council



Projection GDA 1994  
MGA Zone 56



Scale: 1:10000 @ A3

Map identification number: 1450\_COM\_HOB\_004\_010\_20131107

