



Camden Local Environmental Plan 2010

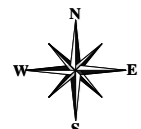
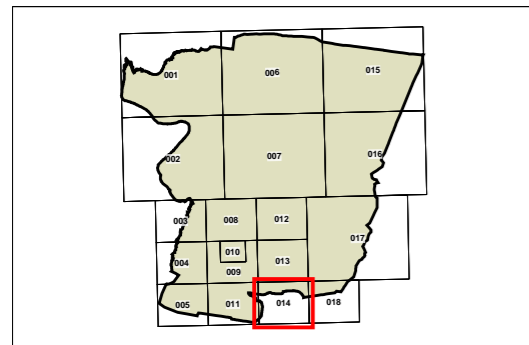
Height of Buildings Map - Sheet HOB_014

Maximum Building Height (m)

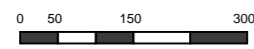
- C 5
- F 6.5
- G 7
- I 8.5
- J 9.5
- K 10
- L 11
- M 12.5
- O 15.5
- SRGC SEPP Sydney Region Growth Centres
- Refer to Clause 4.3A
- Refer to Clause 4.3B
- Refer to Clause 4.3C

Cadastre

- Cadastre 22/05/2013 © Camden Council



Projection: GDA 1994
MGA Zone 56



Scale: 1:10000 @ A3

