



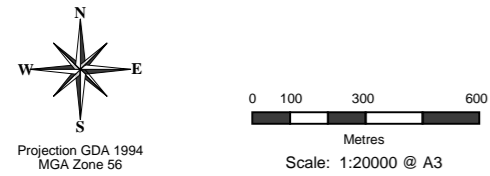
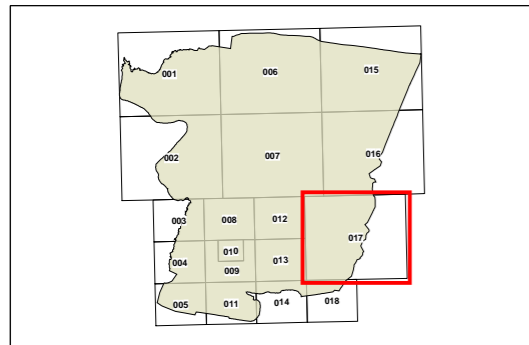
# Camden Local Environmental Plan 2010

## Height of Buildings Map - Sheet HOB\_017

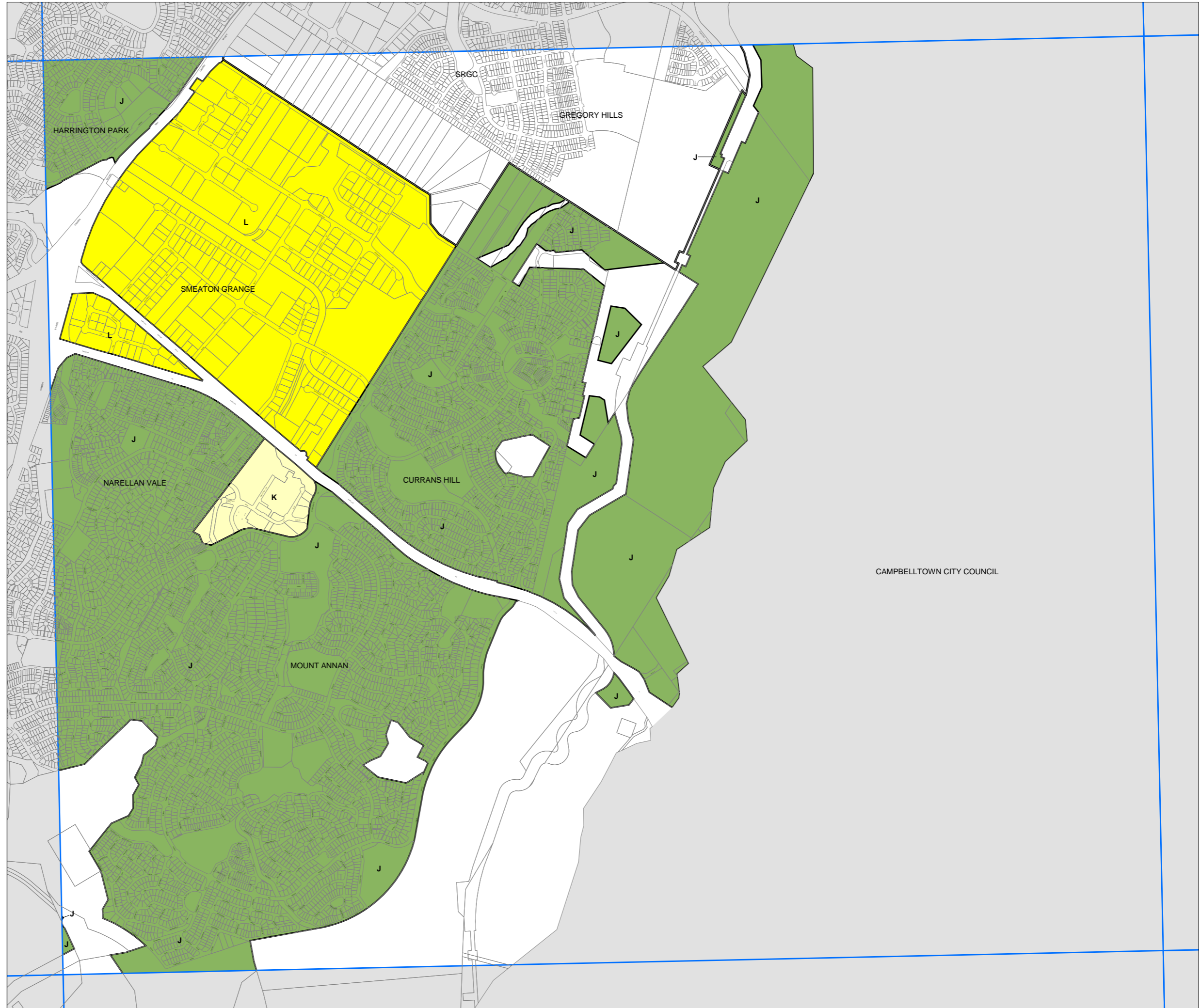
### Maximum Building Height (m)

- C 5
- F 6.5
- G 7
- I 8.5
- J 9.5
- K 10
- L 11
- M 12.5
- O 15.5
- SRGC SEPP (Sydney Region Growth Centres) 2006
- Refer to Clause 4.3A
- Refer to Clause 4.3B
- Refer to Clause 4.3C

**Cadastral**  
 Cadastral 28/09/2015 © Camden Council



Map identification number: 1450\_COM\_HOB\_017\_020\_20150928



CAMPBELLTOWN CITY COUNCIL