




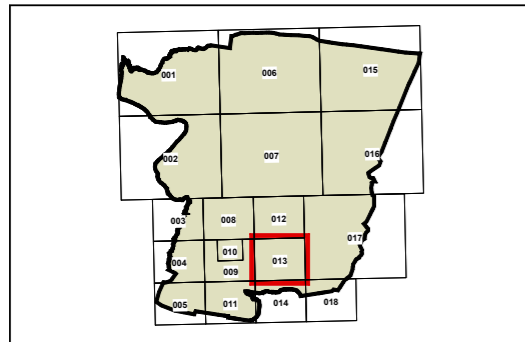


Camden Local Environmental Plan 2010

Land Reservation Acquisition Map - Sheet LRA_013

-  Local road future classified road (SP2)
-  Future classified road widening (SP2)

- Cadastral**
-  Cadastral 22/02/2010 © Camden Council



Projection GDA 1994
MGA Zone 56



Scale: 1:10000 @ A3

Map identification number: 1450_COM_LRA_013_010_20100630

