
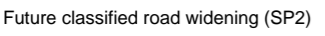




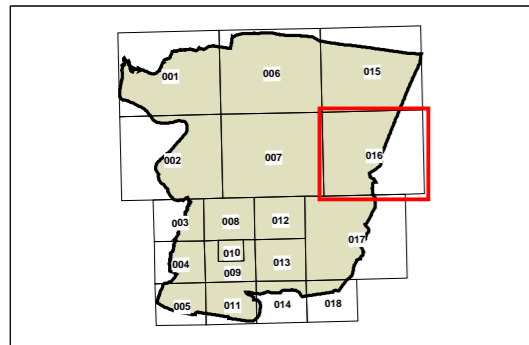


Camden Local Environmental Plan 2010


Land Reservation Acquisition Map - Sheet LRA_016

-  Local road future classified road (SP2)
-  Future classified road widening (SP2)

- Cadastre**
-  Cadastre 09/07/2014 © Camden Council



Projection GDA 1994
MGA Zone 56



Scale: 1:20000 @ A3

Map identification number: 1450_COM_LRA_016_020_20140709



CAMPBELLTOWN CITY COUNCIL