



Camden Local Environmental Plan 2010

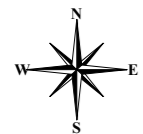
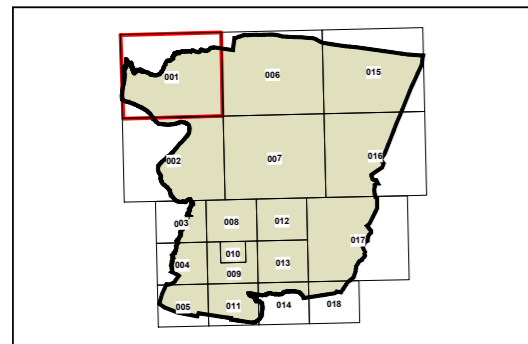
Minimum Lot Size Map - Sheet LSZ_001

Minimum Lot Size (sq. m)

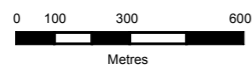
C	250
D	300
G	450
I	500
M	600
Q	700
S	800
V	2000
W	4000
X	6000
Z	2 ha
AB	40 ha
SRGC	SEPP Sydney Region Growth Centres
	Refer to clause 4.1A

Cadastral

Cadastral 22/02/2010 © Camden Council



Projection GDA 1994
MGA Zone 56



Scale: 1:20000 @ A3

Map identification number: 1450_COM_LSZ_001_020_20100705

