



Camden Local Environmental Plan 2010


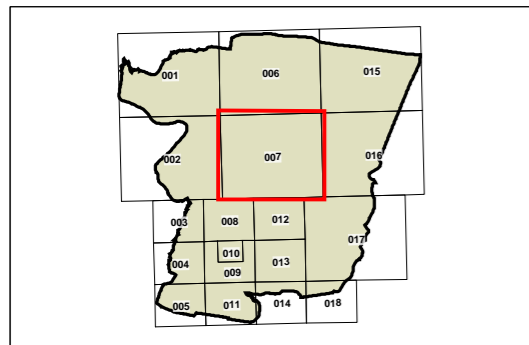
Lot Size Map - Sheet LSZ_007

Minimum Lot Size (sq m)


B	220
C	250
D	300
G	450
I	500
M	600
Q	700
S	800
T	900
U	1500
V	2000
W	4000
X	6000
Z	2 ha
AA	7 ha
AB	40 ha
SRGC	SEPP (Sydney Region Growth Centres) 2006
Blue outline	Refer to clause 4.1A

Cadastre

Cadastre 08/08/2014 © Camden Council



Projection GDA 1994
MGA Zone 56



Scale: 1:20000 @ A3

Map identification number: 1450_COM_LSZ_007_020_20140808

