



Camden Local Environmental Plan 2010



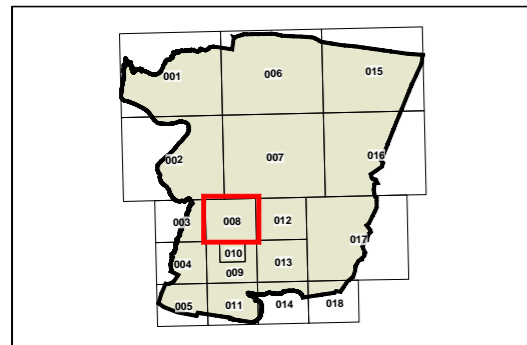
Minimum Lot Size Map - Sheet LSZ_008

Minimum Lot Size (sq m)

B	220
C	250
D	300
G	450
I	500
M	600
Q	700
S	800
T	900
U	1500
V	2000
W	4000
X	6000
Z	2 ha
AA	7 ha
AB	40 ha
SRGC	SEPP Sydney Region Growth Centres
Refer to clause 4.1A	

Cadastre

Cadastre 06/12/2012 © Camden Council



Projection GDA 1994
MGA Zone 56

Scale: 1:10000 @ A3

Map identification number: 1450_COM_LSZ_008_010_20121206

