



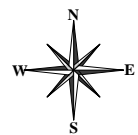
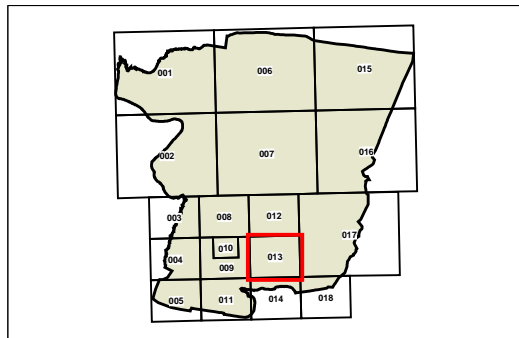
Camden Local Environmental Plan 2010

Lot Size Map - Sheet LSZ_013

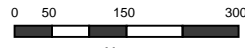
Minimum Lot Size (sq. m)

B	220
C	250
D	300
F	400
G	450
I	500
M	600
Q	700
S	800
T	900
U	1500
V	2000
W	4000
X	6000
Z	2 ha
AA	7 ha
AB1	10 ha
AB2	40 ha
SRGC	SEPP Sydney Region Growth Centres 2006
	Refer to clause 4.1A

Cadastre
 Cadastre 30/04/2018 © Camden Council



Projection GDA 1994
MGA Zone 56



Scale: 1:10,000 @ A3

Map identification number: 1450_COM_LSZ_013_010_20180430

