



# Camden Local Environmental Plan 2010

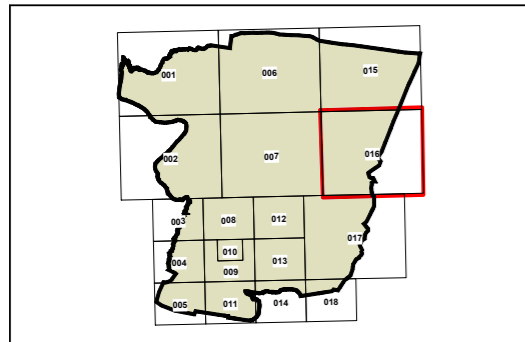
## Minimum Lot Size Map - Sheet LSZ\_016

### Minimum Lot Size (sq. m)

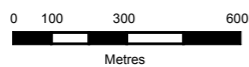
C	250
D	300
G	450
I	500
M	600
Q	700
S	800
V	2000
W	4000
X	6000
Z	2 ha
AB	40 ha
SRGC	SEPP Sydney Region Growth Centres
	Refer to clause 4.1A

### Cadastral

Cadastral 22/02/2010 © Camden Council

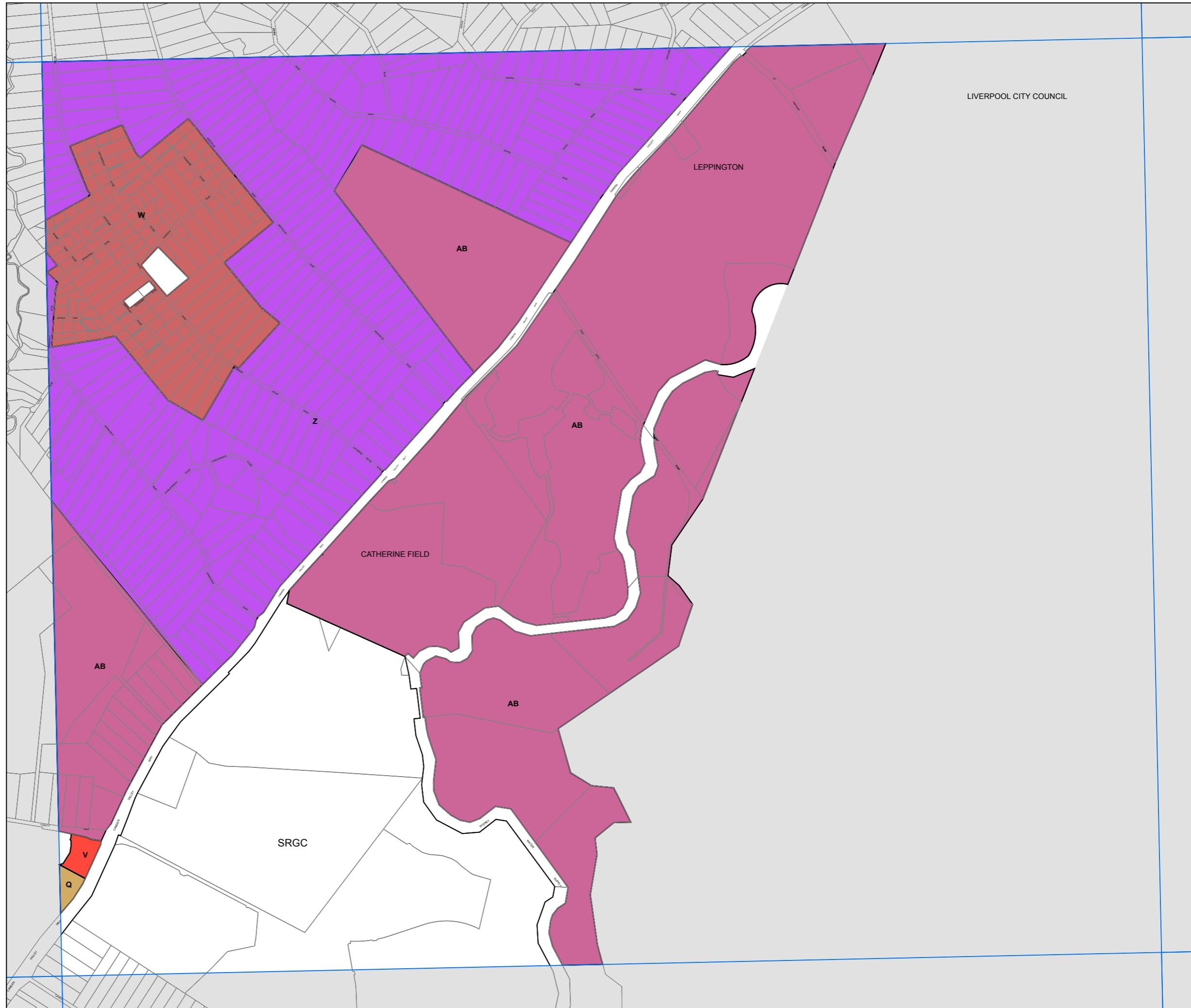


Projection GDA 1994  
MGA Zone 56



Scale: 1:20000 @ A3

Map identification number: 1450\_COM\_LSZ\_016\_020\_20100705



LIVERPOOL CITY COUNCIL