



Camden Local Environmental Plan 2010


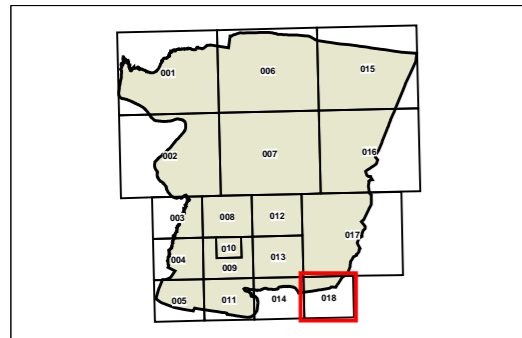
Lot Size Map - Sheet LSZ_018

Minimum Lot Size (sq. m)

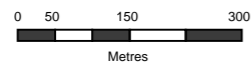
B	220
C	250
D	300
F	400
G	450
I	500
M	600
Q	700
S	800
T	900
U	1500
V	2000
W	4000
X	6000
Z	2 ha
AA	7 ha
AB1	10 ha
AB2	40 ha
SRGC	SEPP Sydney Region Growth Centres 2006
Refer to clause 4.1A	

Cadastral

Refer to clause 4.1A	
Cadastral	Cadastral
Cadastral	Cadastral



Projection GDA 1994
MGA Zone 56



Scale: 1:10,000 @ A3

Map identification number: 1450_COM_LSZ_018_010_20180430

