

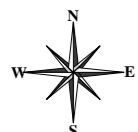
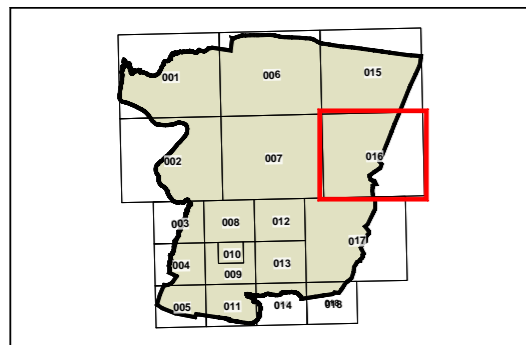


Camden Local Environmental Plan 2010

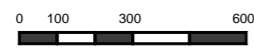
Land Zoning Map - Sheet LZN_016

Zone

- B1 Neighbourhood Centre
 - B2 Local Centre
 - B4 Mixed Use
 - B5 Business Development
 - E1 National Parks and Nature Reserves
 - Environmental Conservation
 - E4 Environmental Living
 - IN1 General Industrial
 - IN2 Light Industrial
 - R1 General Residential
 - R2 Low Density Residential
 - R3 Medium Density Residential
 - R5 Large Lot Residential
 - RE1 Public Recreation
 - RE2 Private Recreation
 - RU1 Primary Production
 - RU2 Rural Landscape
 - RU4 Primary Production Small Lots
 - SP1 Special Activities
 - SP2 Infrastructure
 - SP3 Tourist
 - SRGC SEPP Sydney Region Growth Centres
- Cadastre**
- Cadastre 121/12/2012 © Camden Council



Projection GDA 1994
MGA Zone 56



Scale: 1:20000 @ A3

Map identification number: 1450_COM_LZN_016_020_20121221

