





Campbelltown Local Environmental Plan 2015

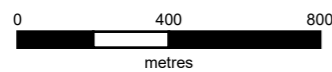
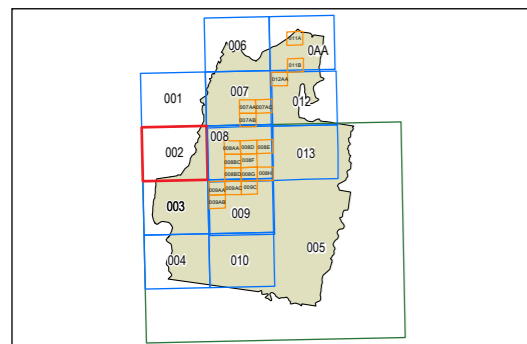
Additional Permitted Uses Map – Sheet APU_002

Additional Permitted Uses

 Refer to Schedule 1

Cadastral

 Cadastral 15/10/2020 © Spatial Services



Projection: GDA 1994
MGA Zone 56

Scale: 1 : 20,000 @ A3

Map identification number:

1500_COM_APU_002_020_20201021

