



Campbelltown Local Environmental Plan 2015

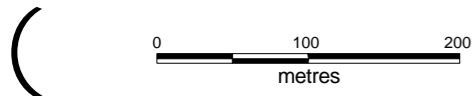
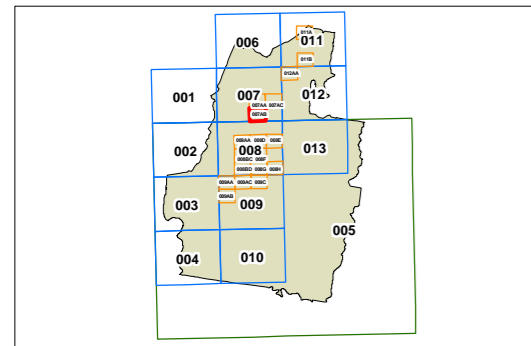
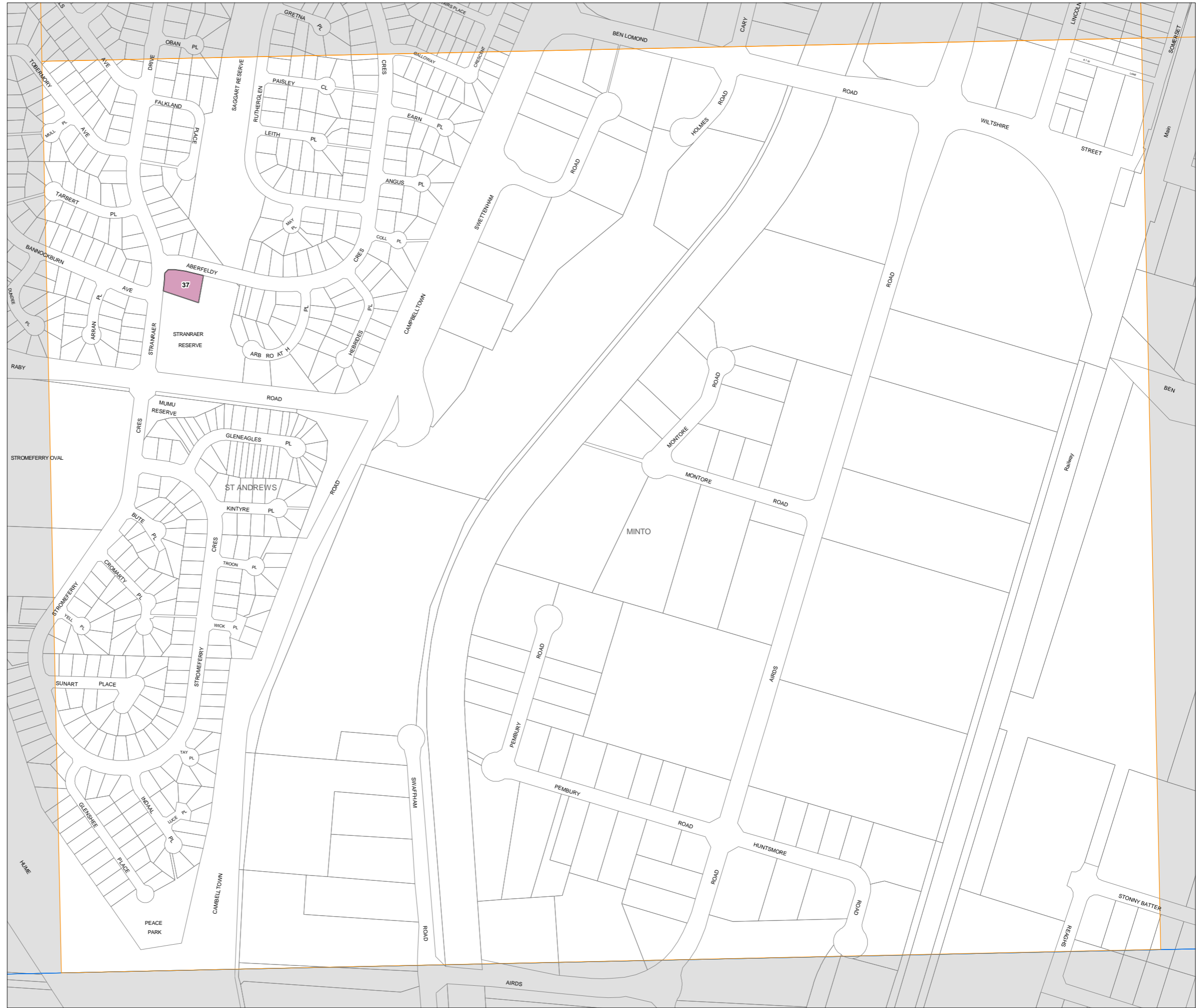
Additional Permitted Uses Map - Sheet APU_007AB

Additional Permitted Uses

Refer to Schedule 1

Cadastre

Cadastre 16/06/2015 © Land and Property Information (LPI)



Projection: GDA 1994
MGA Zone 56

Scale: 1:5,000 @ A3

Map identification number:

1500_COM_APU_007AB_005_20150428