



Campbelltown Local Environmental Plan 2015

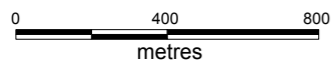
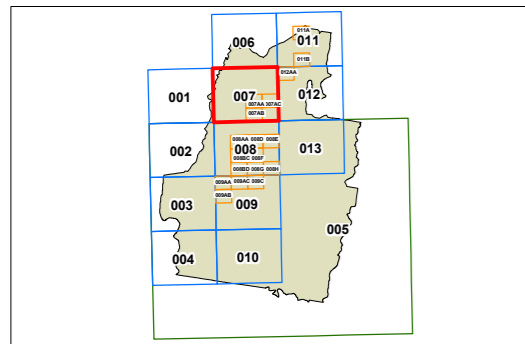
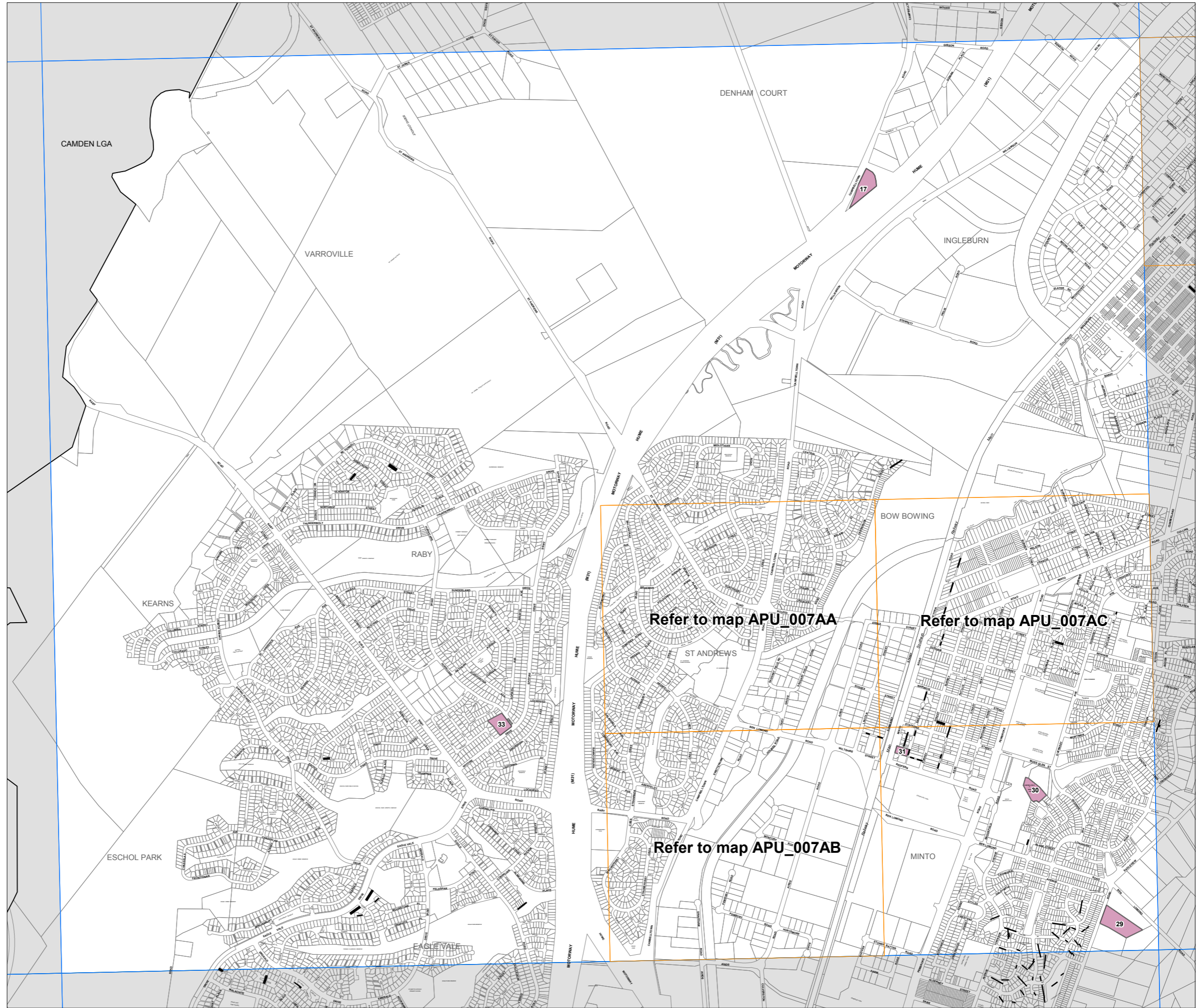
Additional Permitted Uses Map - Sheet APU_007

Additional Permitted Uses

Refer to Schedule 1

Cadastral

Cadastral 12/12/2017 © Spatial Services NSW



Scale: 1:20,000 @ A3

Projection: GDA 1994
MGA Zone 56

Map identification number:

1500_COM_APU_007_020_20171212