




# Campbelltown Local Environmental Plan 2015

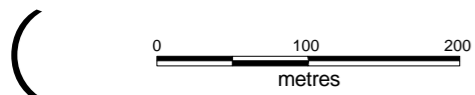
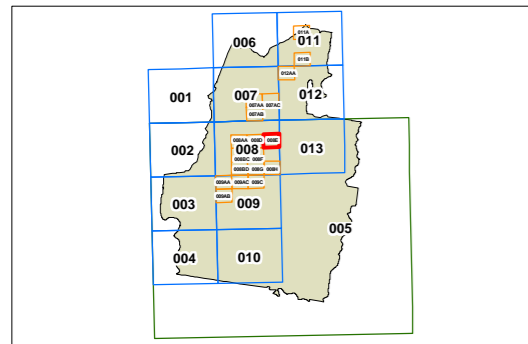
## Additional Permitted Uses Map - Sheet APU\_008E

### Additional Permitted Uses

 Refer to Schedule 1

### Cadastral

 Cadastral 16/06/2015 © Land and Property Information (LPI)



Scale: 1:5,000 @ A3

Projection: GDA 1994  
MGA Zone 56

Map identification number:

1500\_COM\_APU\_008E\_005\_20150428